
















## APPENDIX B – SITE PLANS

### Contents

| District                | Site Numbers   | Page No's |
|-------------------------|--|-----------|
| Cheltenham Borough      | 2, 294, 409, 411, 415, 417, 418, 420, 421, 422 & 518   | 1-12      |
| Cotswold District       | 26, 28, 29, 37, 309, 312, 439 & 525  | 13-21     |
| Forest of Dean District | 51, 52, 57, 58, 78, 88, 93, 290, 291, 510, 526, 527, 528 & 530   | 22-36     |
| Stroud District         | 145, 163, 177, 179, 187, 189, 190, 191, 193, 203, 205, 208, 209, 433, 436, 437, 464, 465, 544, 545, 546, 547, 548, 549, 550, 552, 553, 554, 555, 556 & 557 | 37-68     |
| Gloucester City         | 129, 357, 359, 370, 371, 382, 388, 389, 461, 531, 532, 533, 534, 535, 536, 537, 538, 539, 540, 541, 542 & 543  | 69-91     |
| Tewkesbury Borough      | 246, 252, 253, 272, 295, 299, 300, 424, 462, 468, 472, 502, 558, 559, 560, 561, 562 & 563  | 92-110    |

*These maps have been reproduced from Ordnance Survey material with the permission of Ordnance Survey on behalf of the Controller of Her Majesty's Stationery Office © Crown copyright. Unauthorised reproduction infringes Crown copyright and may lead to prosecution or civil proceedings. Gloucestershire County Council Licence No. 100019134 (2009)*

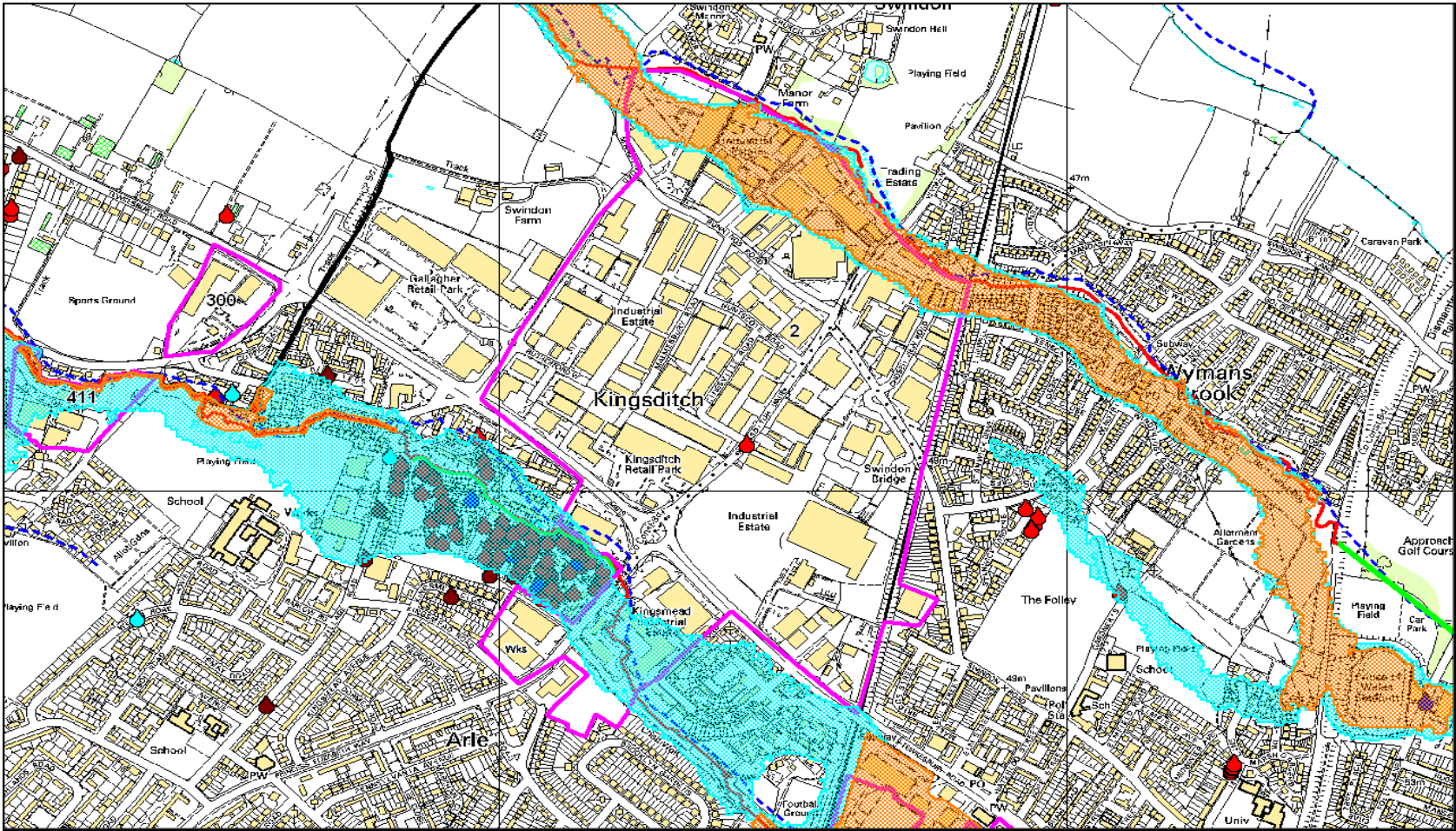
Legend

|  |   |
|--|---|
| Council Boundary                           |    |
| Proposed Waste Site Boundary               |    |
| Main River Centreline                      |    |
| Minor Watercourse                          |    |
| Canal                                      |    |
| Environment Agency Flood Defence           |    |
| Council Owned Flood Defence                |    |
| Flood Zone 2 (Medium Probability)          |    |
| Flood Zone 3a (High Probability)           |    |
| Flood Zone 3b (Functional Floodplain)      |    |
| Recorded Flooding - Impounded Water Bodies |  |
| Recorded Flooding - Artificial Drainage    |  |
| Recorded Flooding - Surface Water          |  |
| Recorded Flooding - Fluvial                |  |
| Recorded Flooding - Unknown                |  |

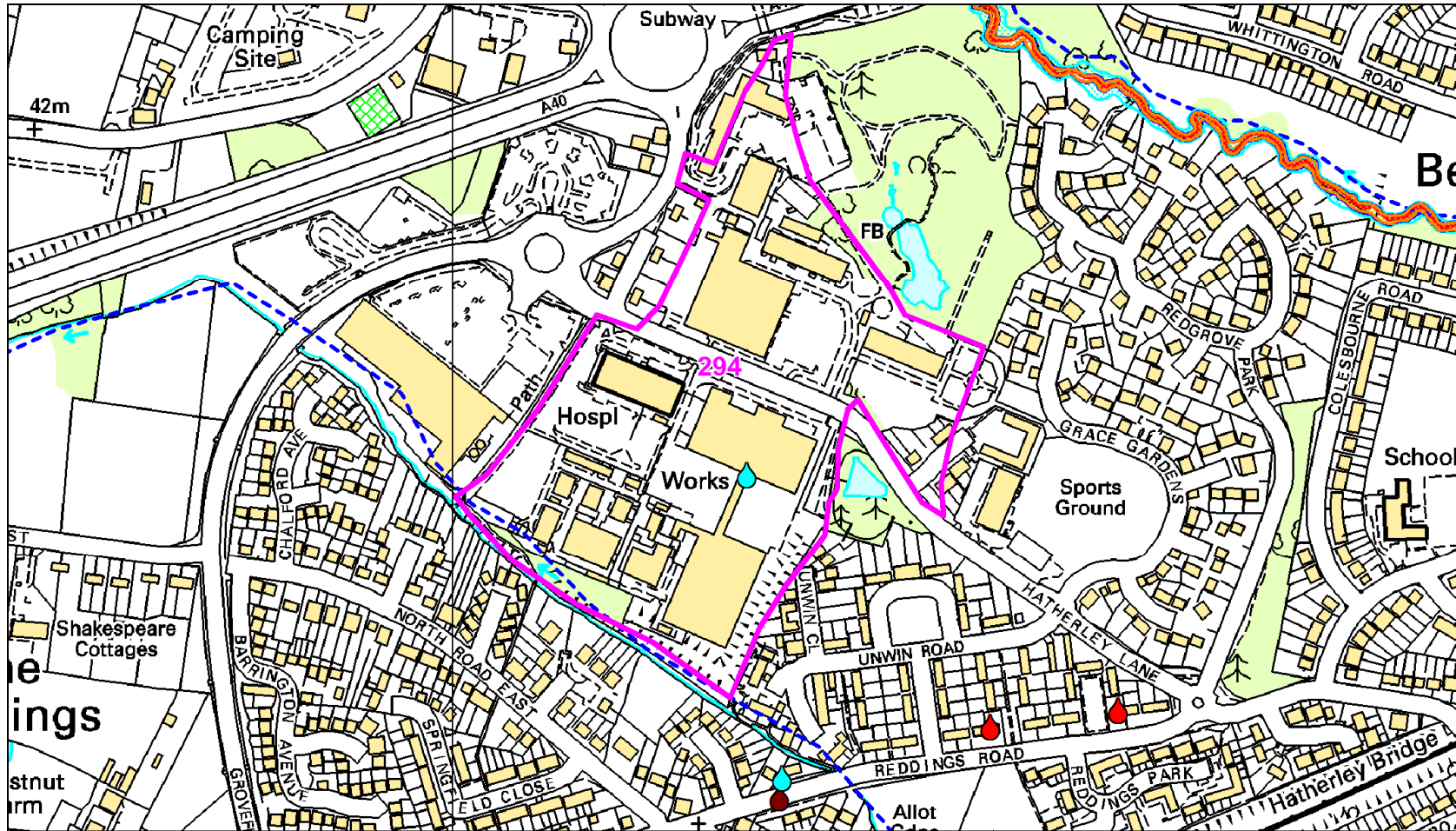


## **Cheltenham Borough**

**SITE 2**



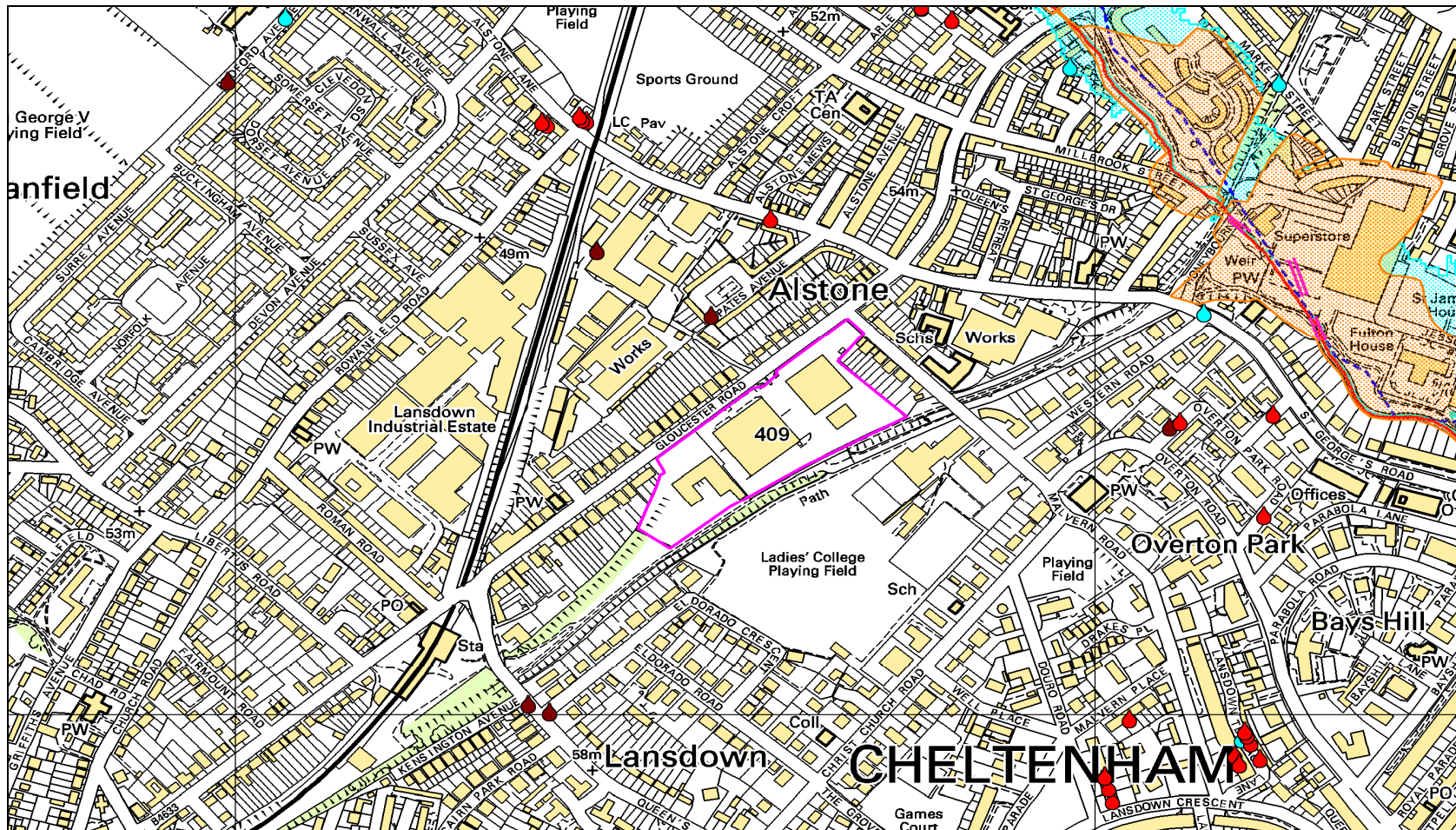
## SITE 294



© Crown Copyright

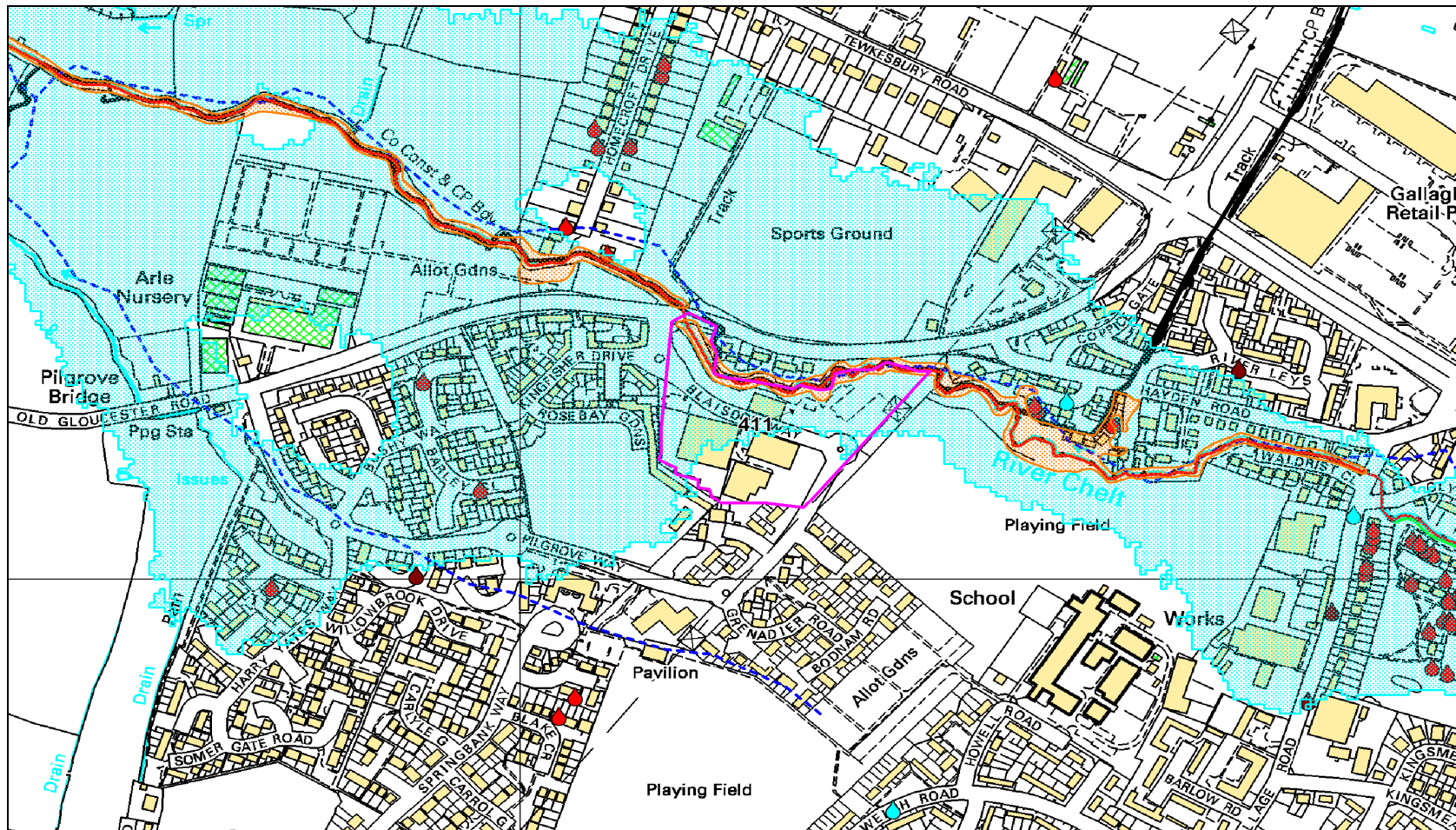


## SITE 409



© Crown Copyright

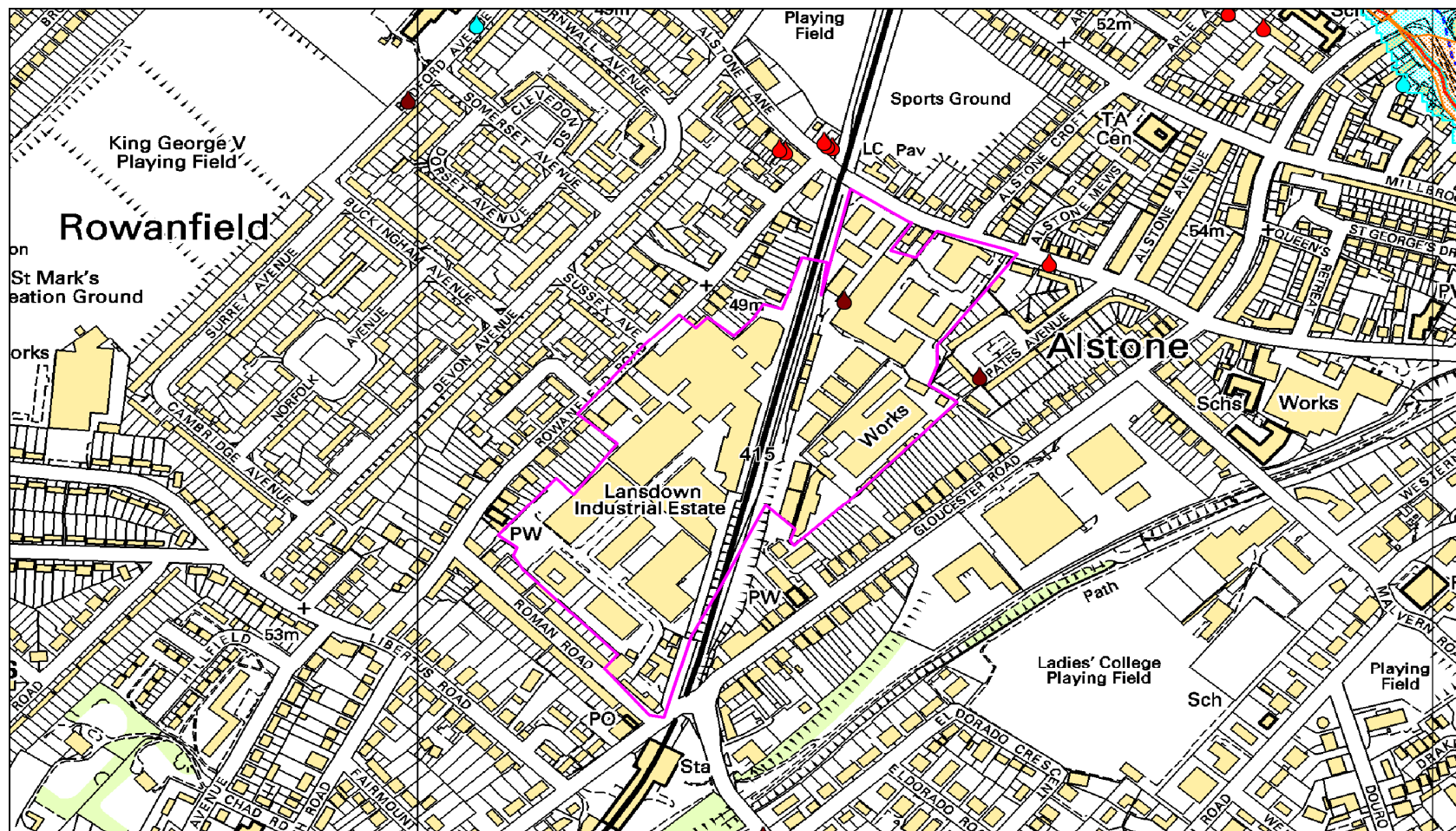
## SITE 411



© Crown Copyright

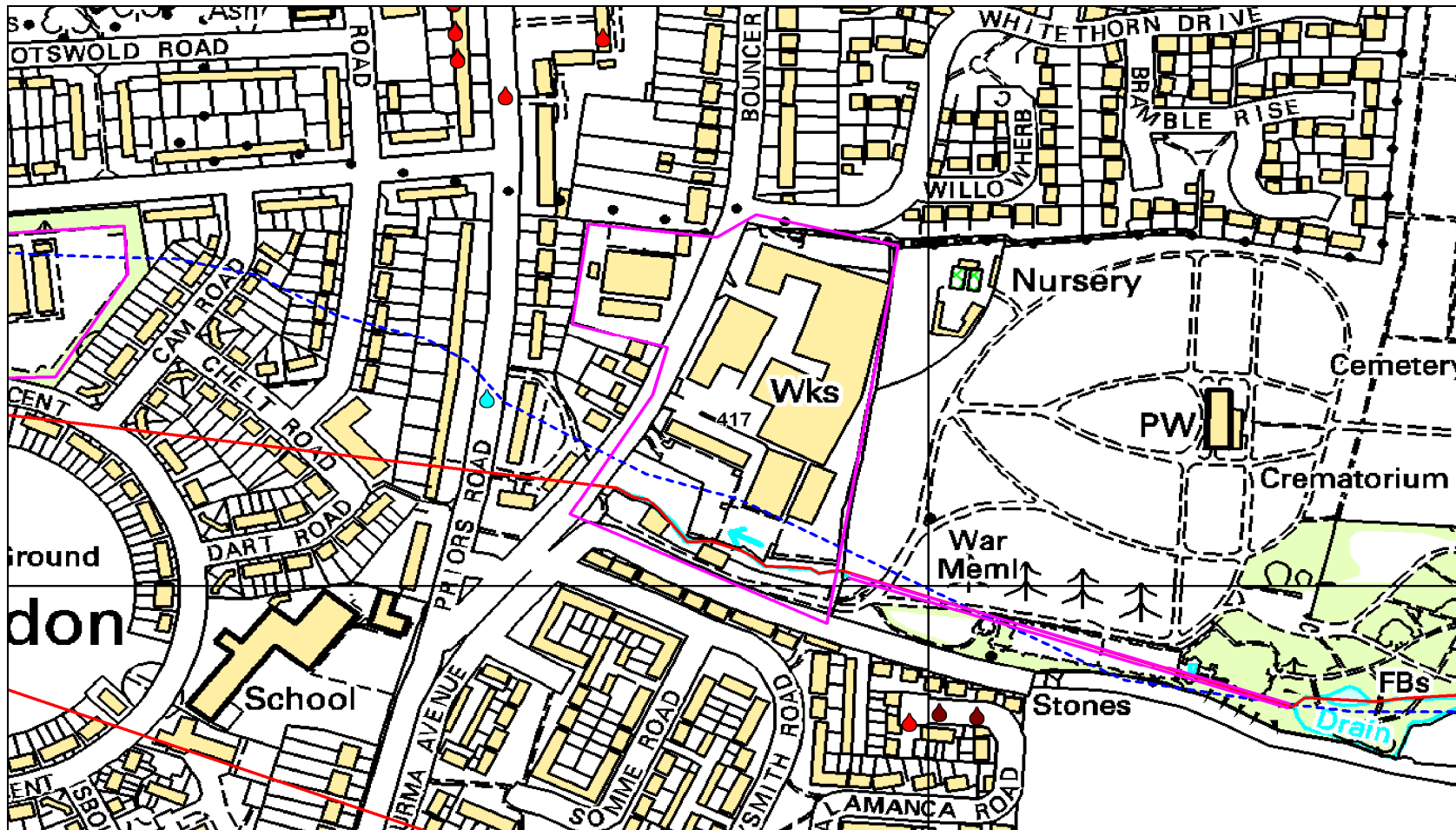


## SITE 415



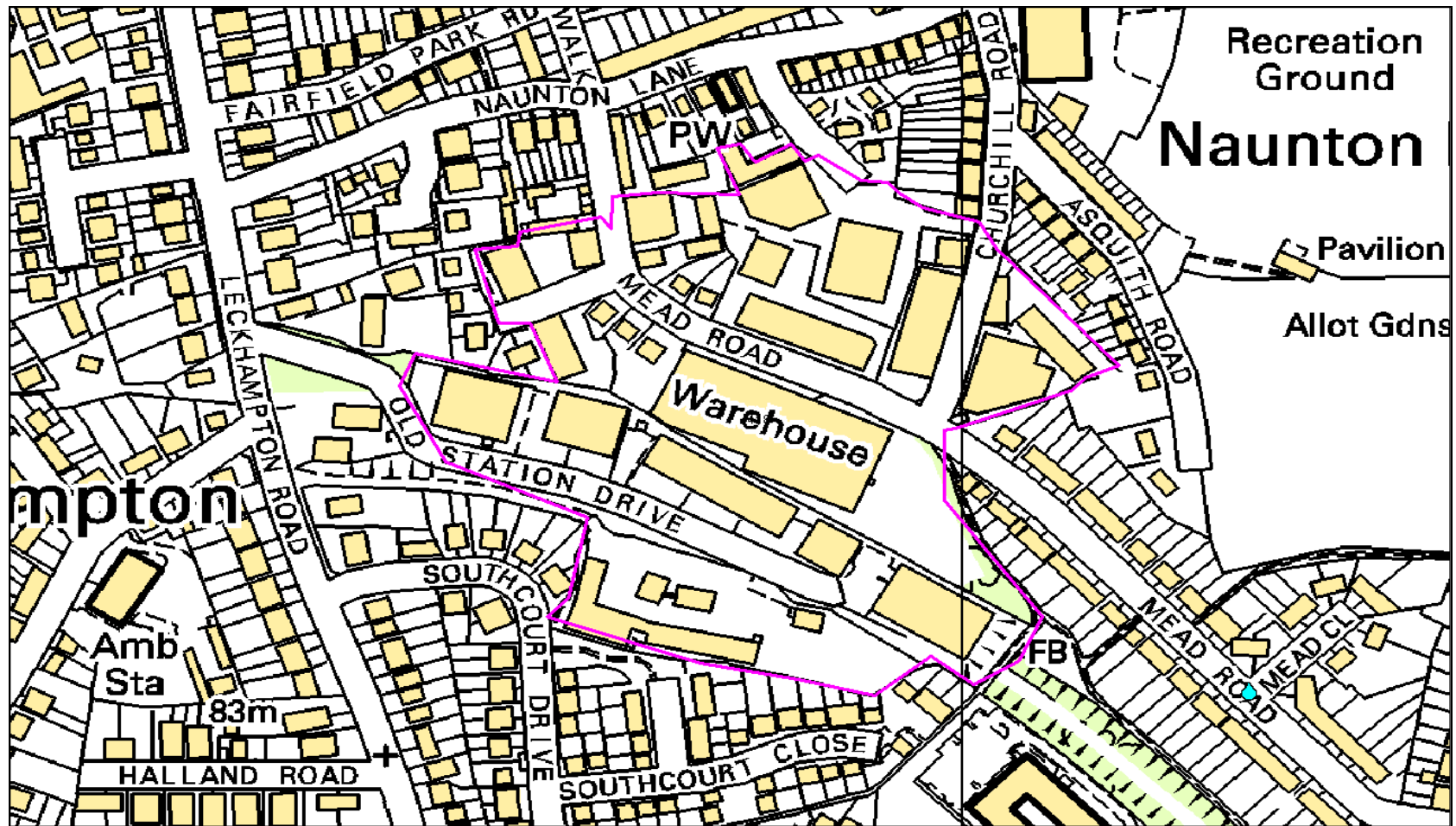
© Crown Copyright

**SITE 417**



© Crown Copyright

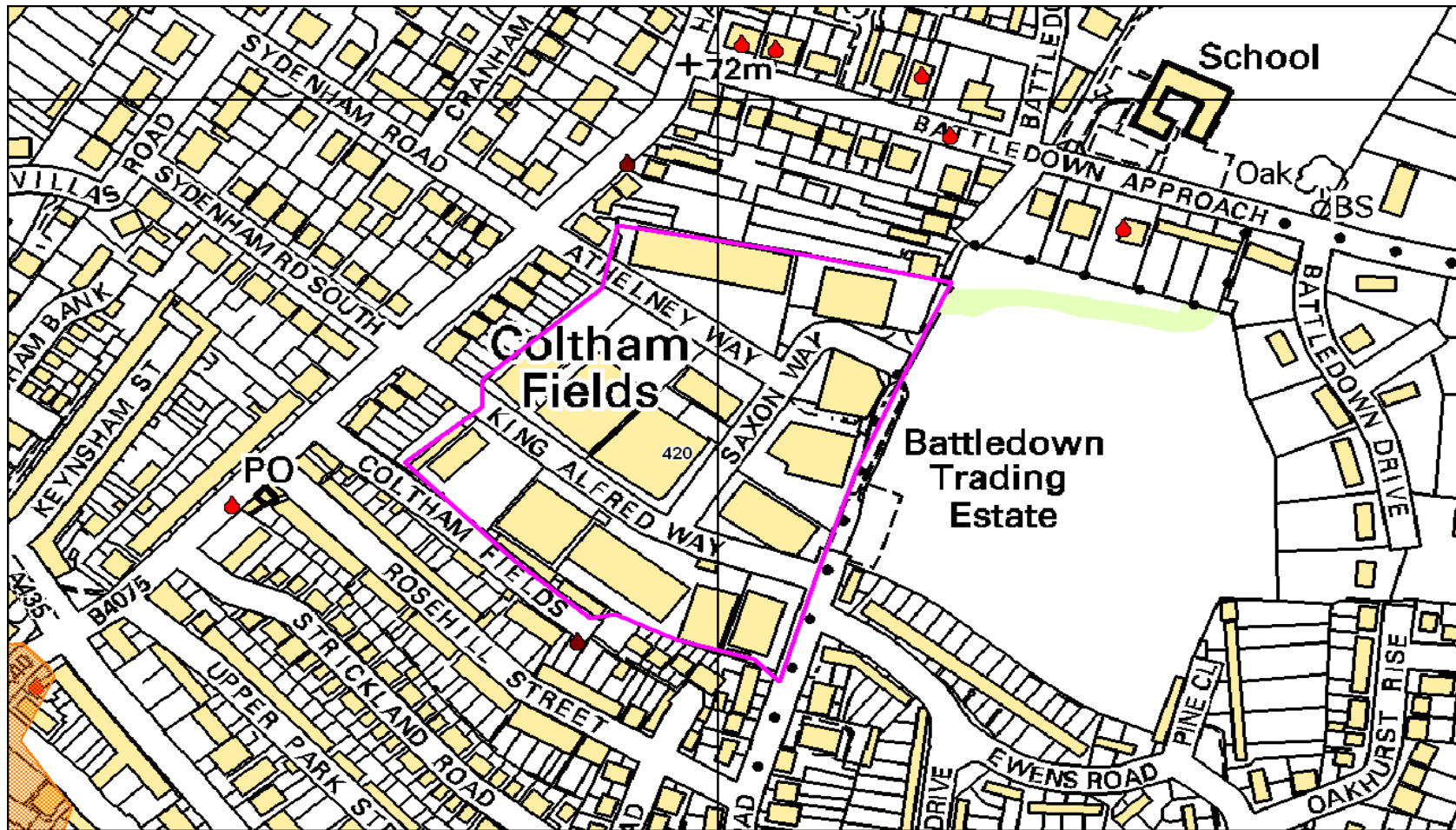
**SITE 418**



© Crown Copyright

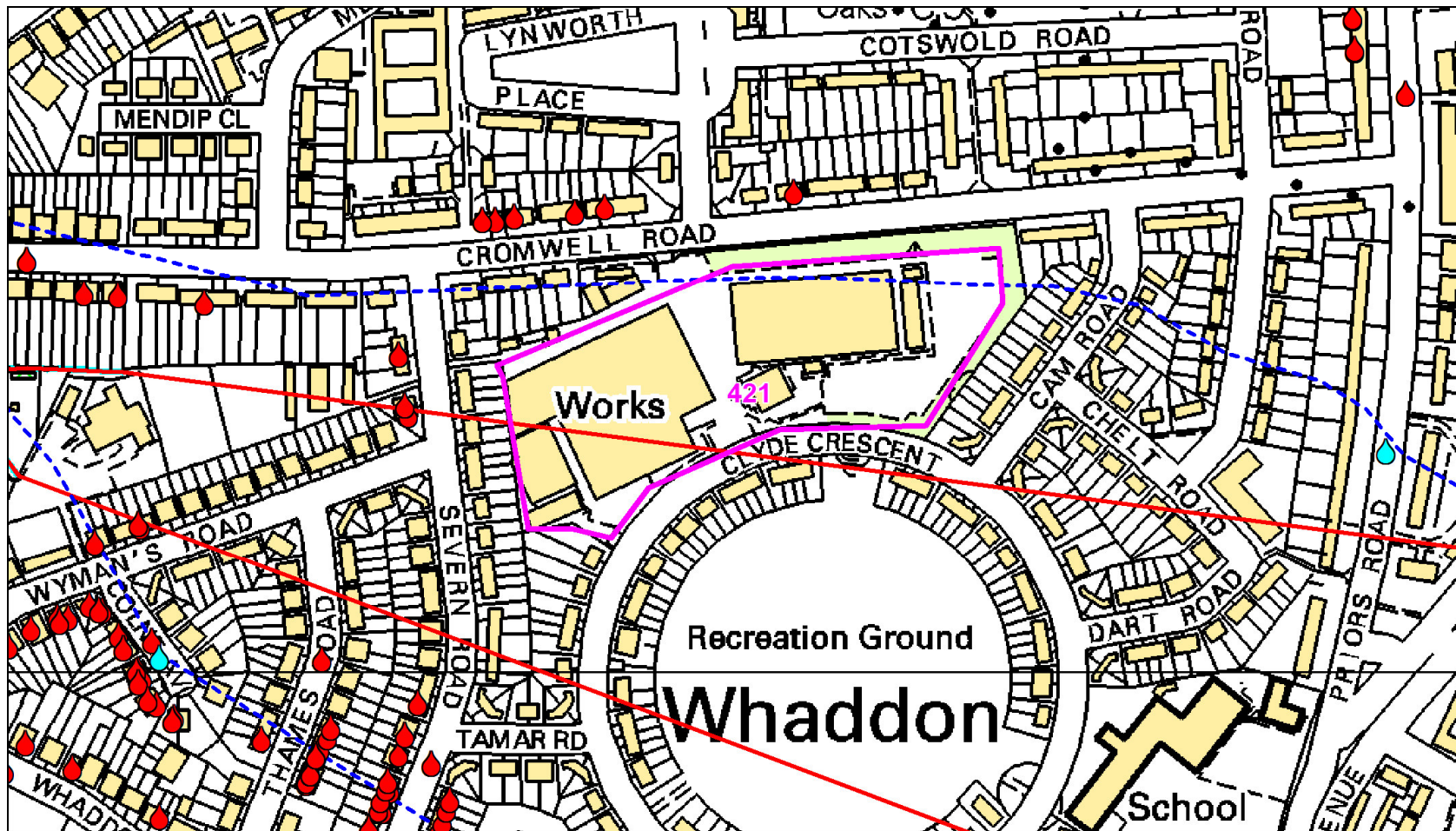


**SITE 420**



© Crown Copyright

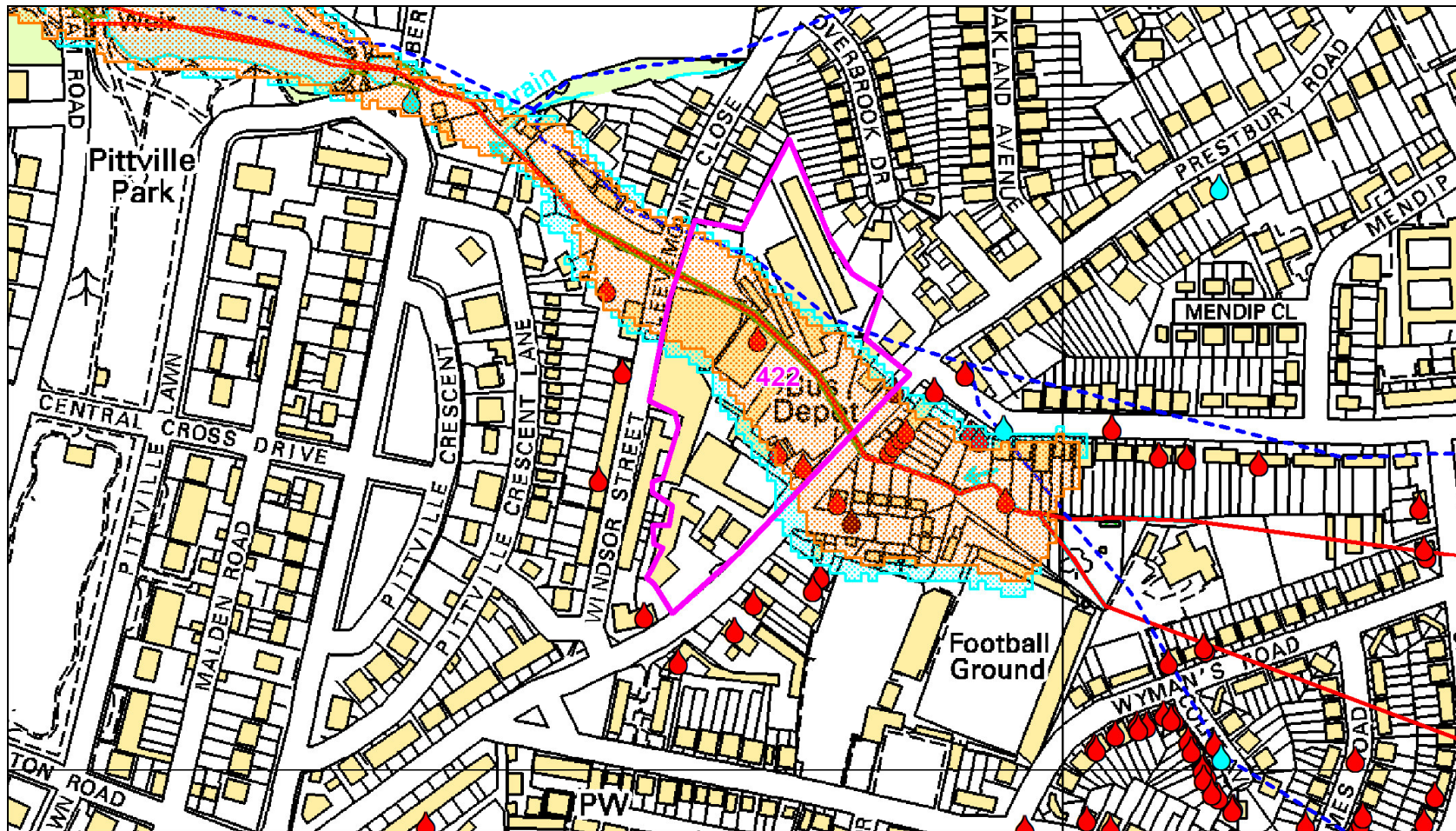
**SITE 421**



© Crown Copyright

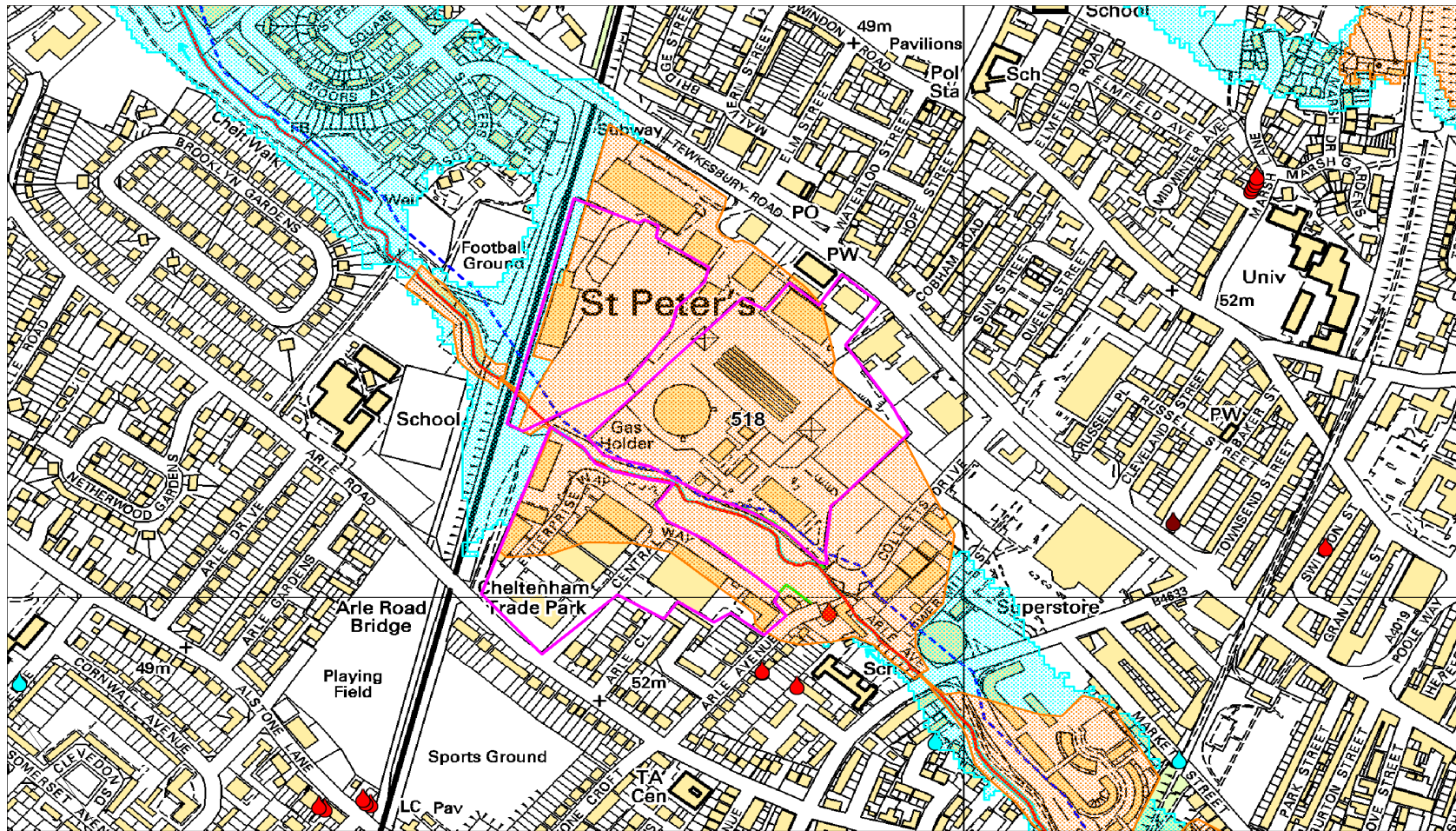


## SITE 422



© Crown Copyright

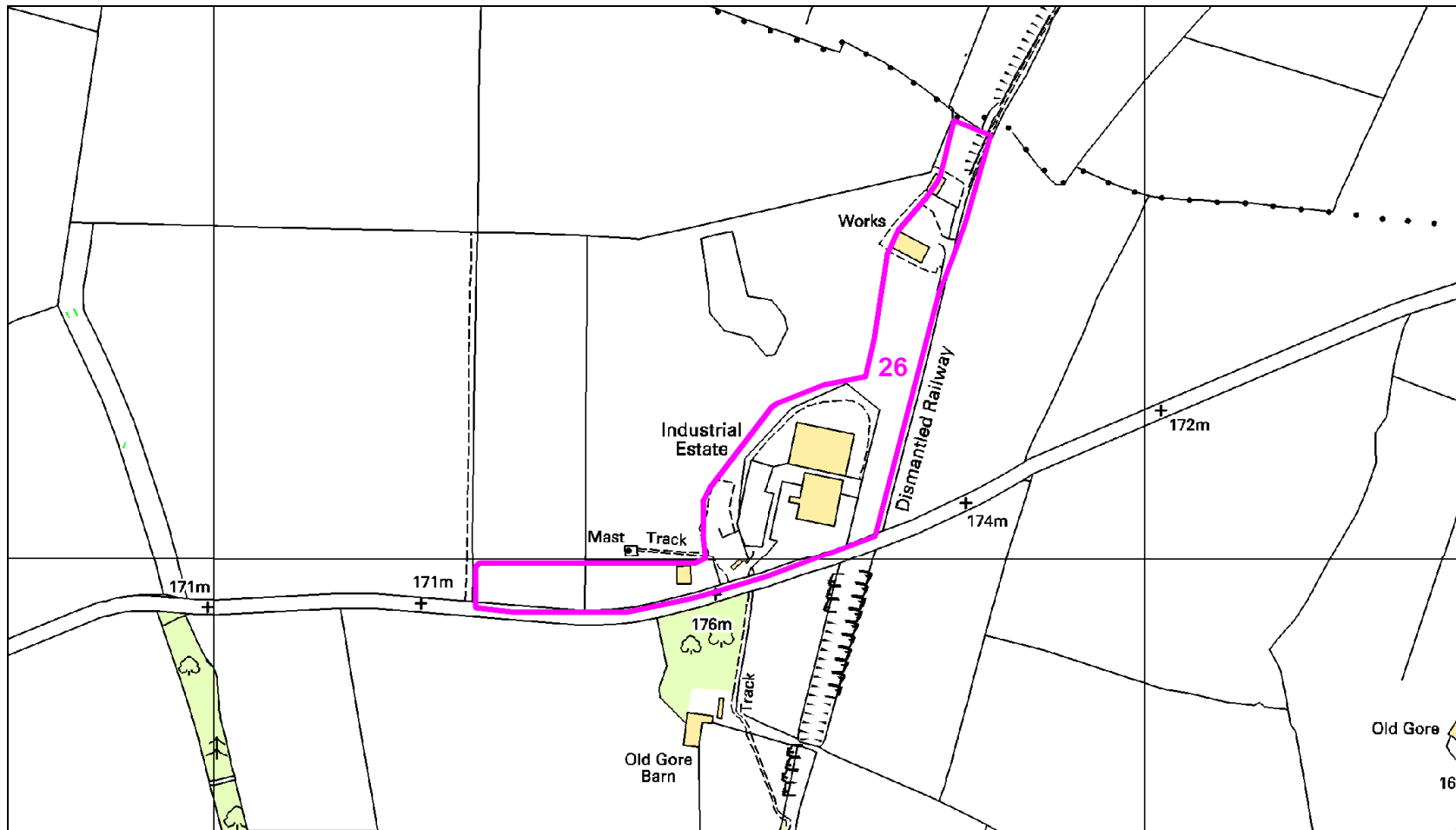
## SITE 518



© Crown Copyright

**Cotswold District**

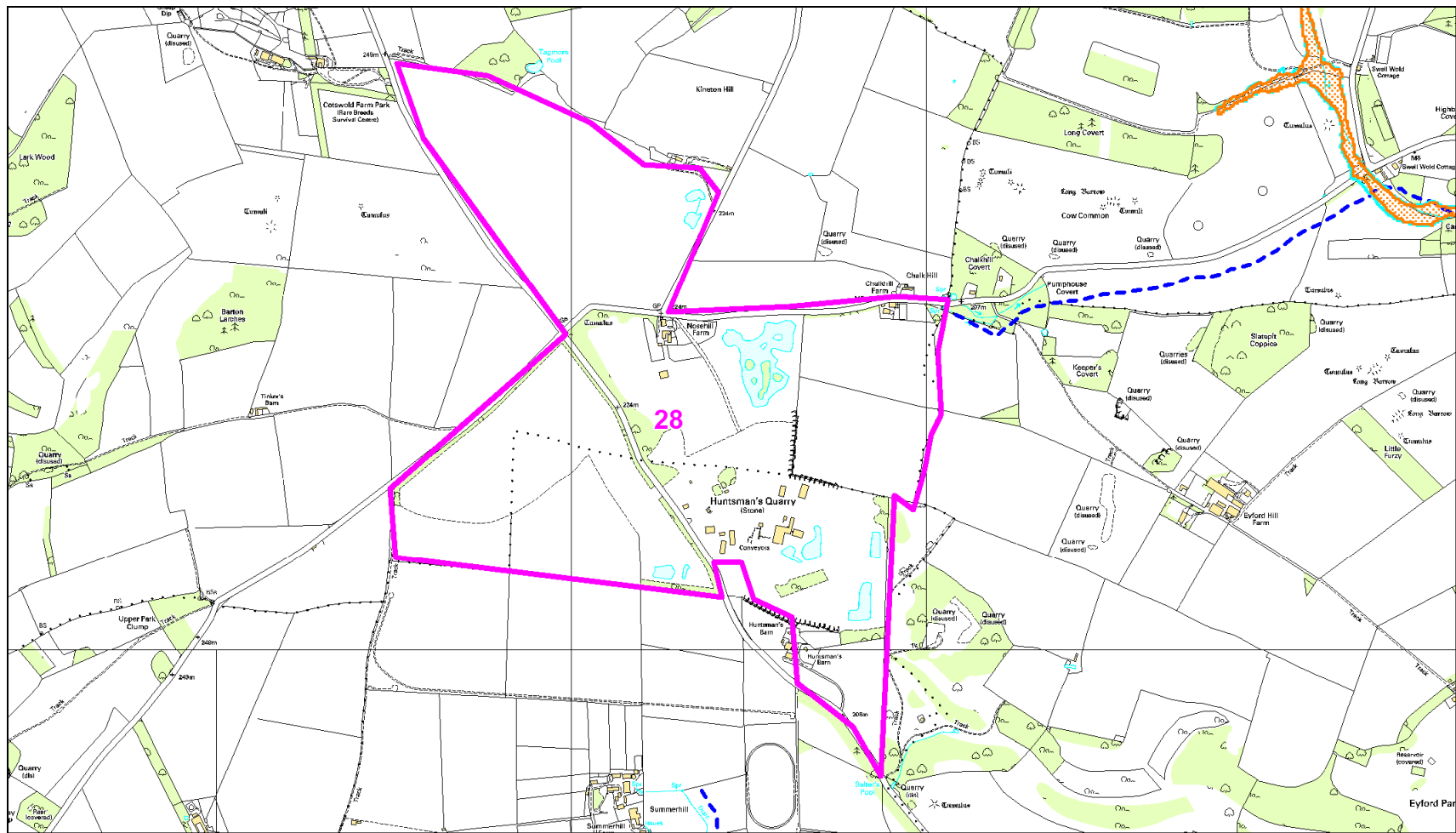
## SITE 26



© Crown Copyright

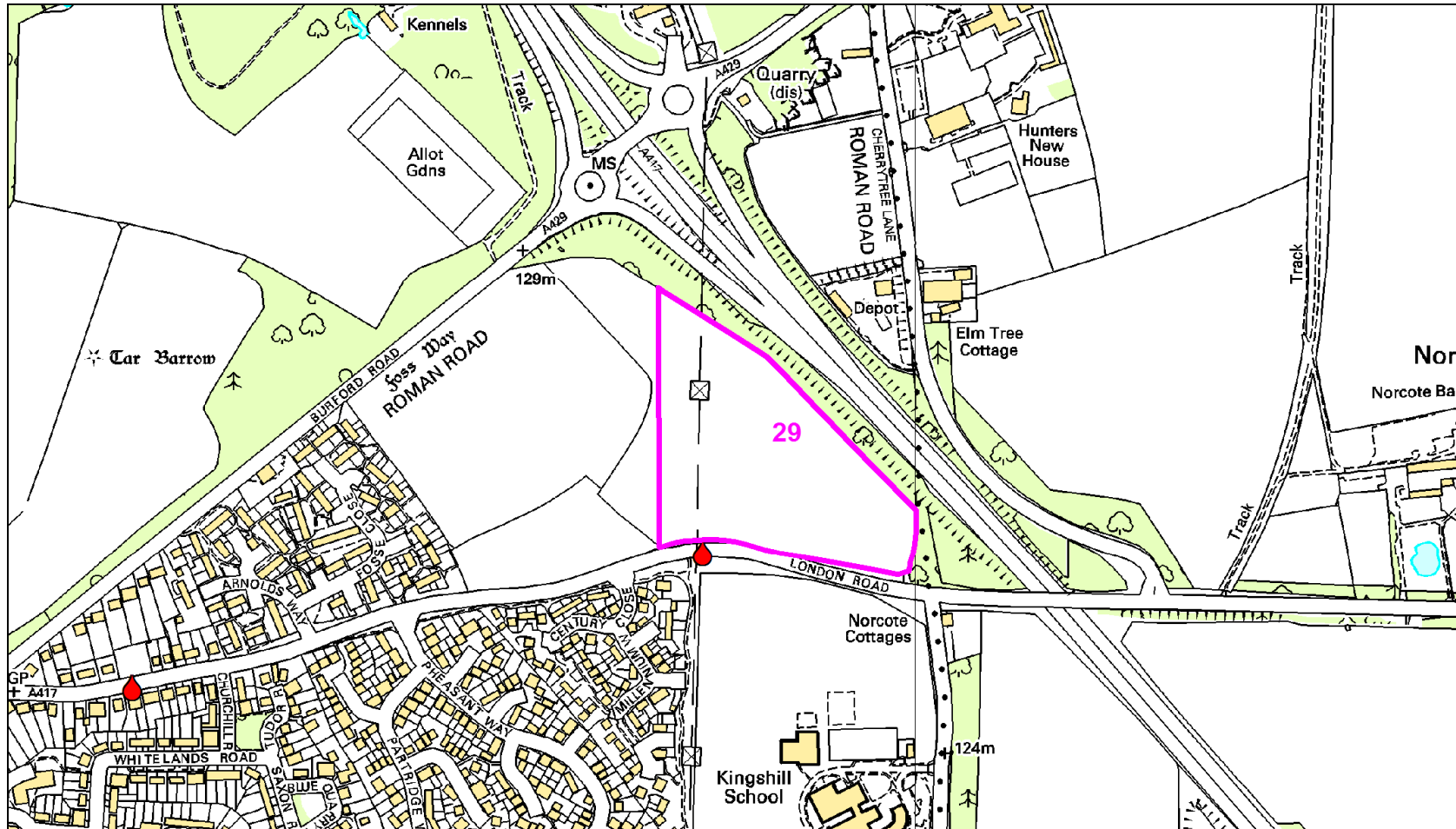


## SITE 28



© Crown Copyright

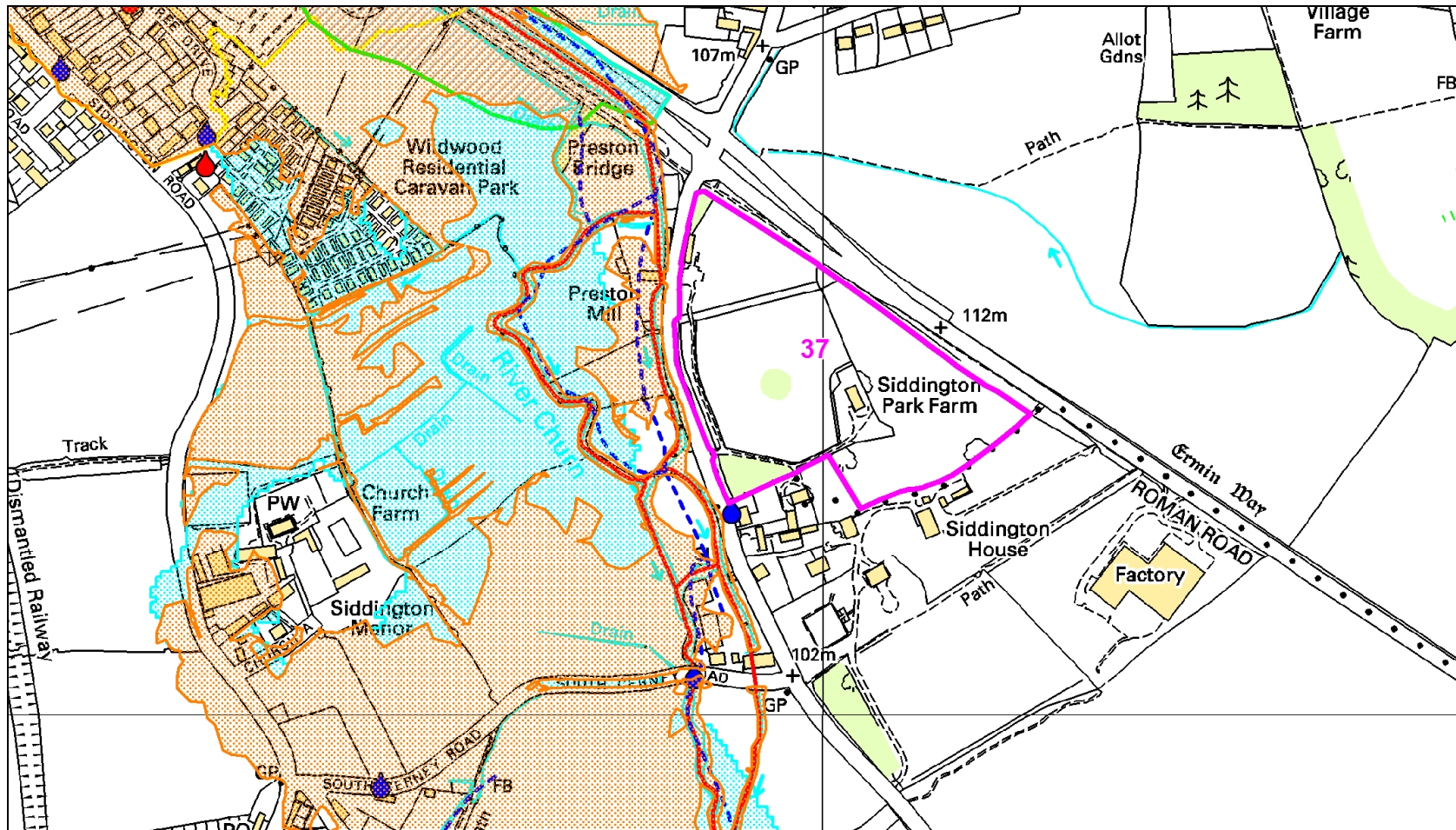
## SITE 29



© Crown Copyright

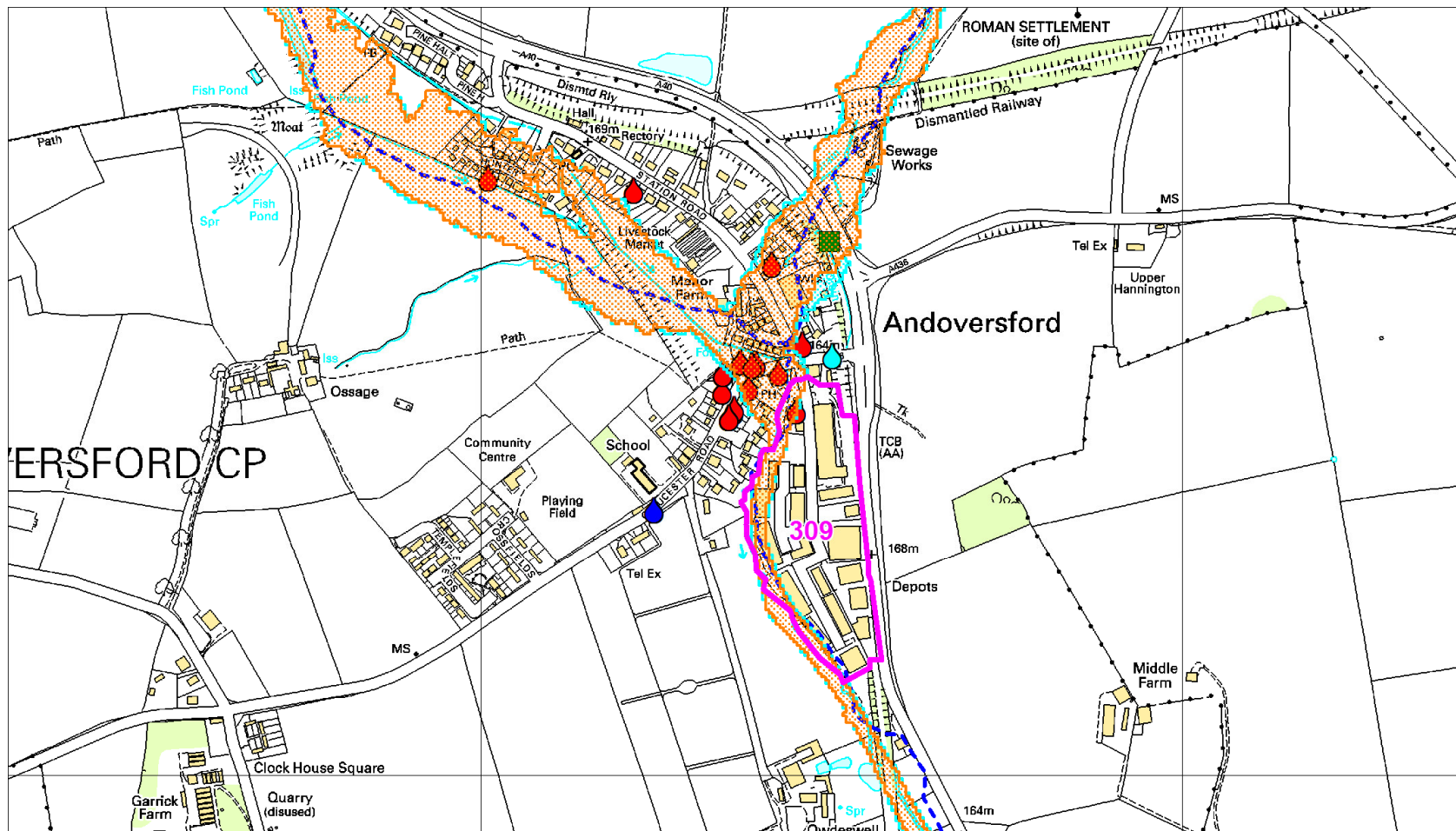


## SITE 37



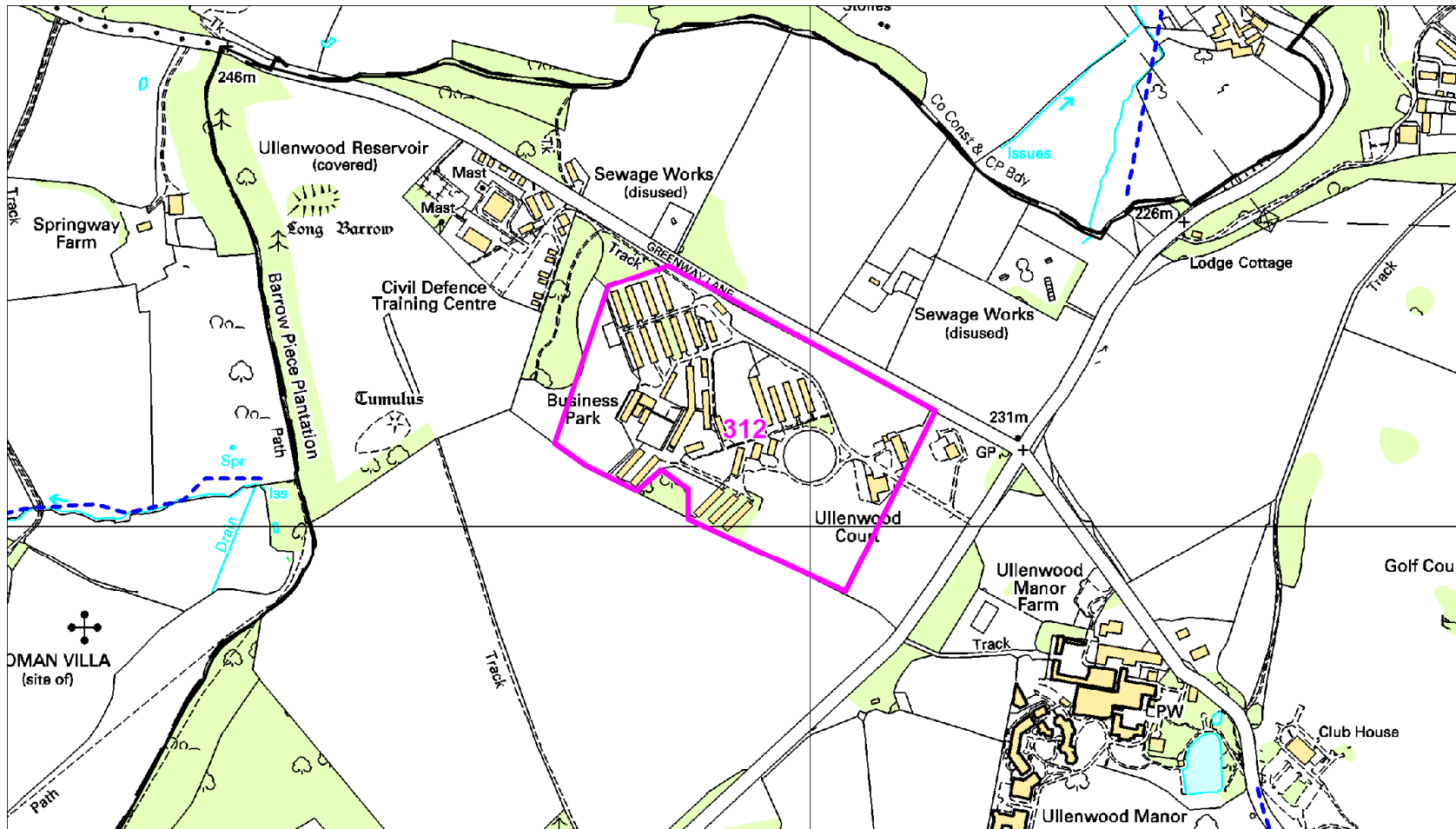
© Crown Copyright

## SITE 309



© Crown Copyright

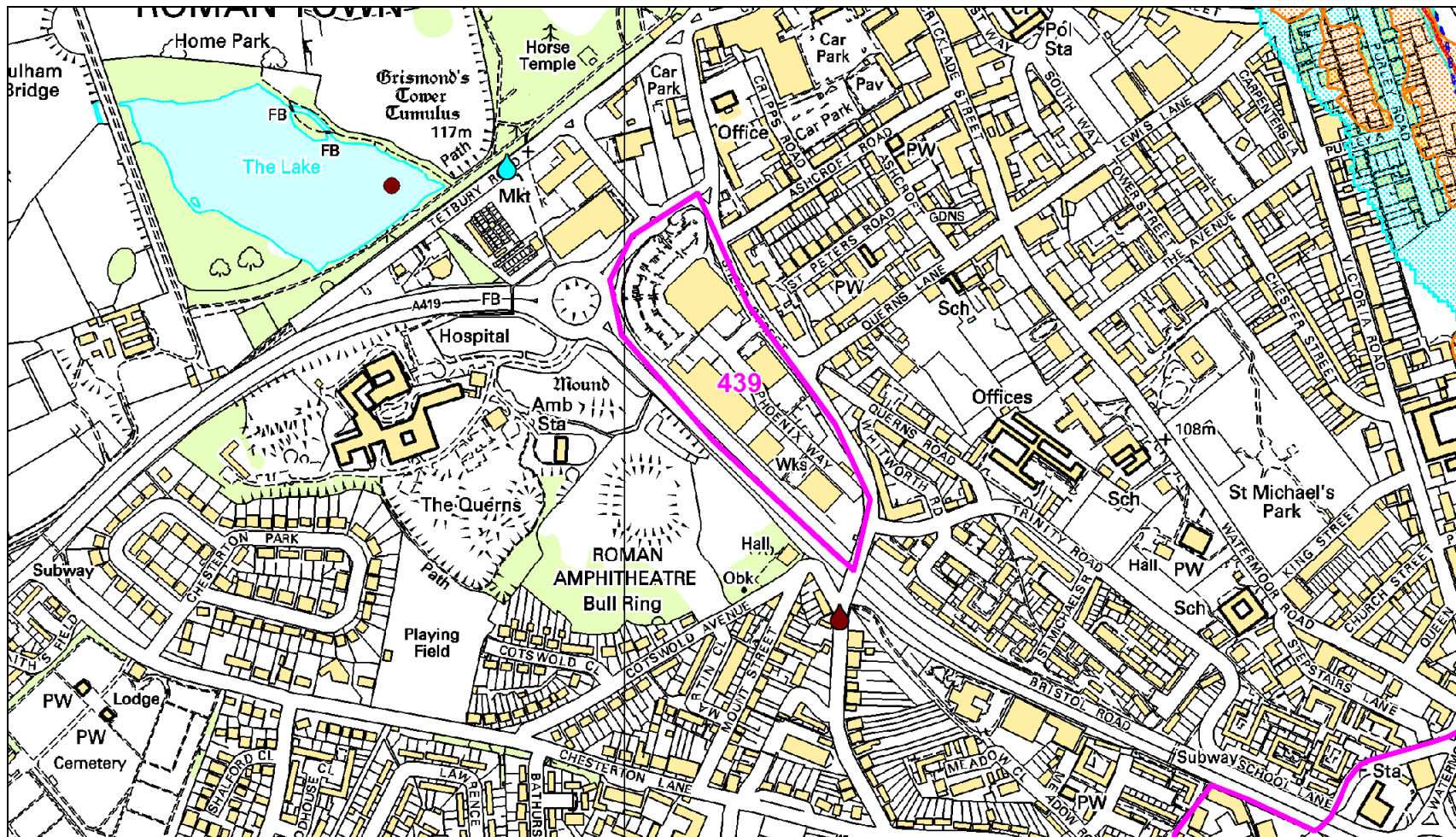
## SITE 312



© Crown Copyright

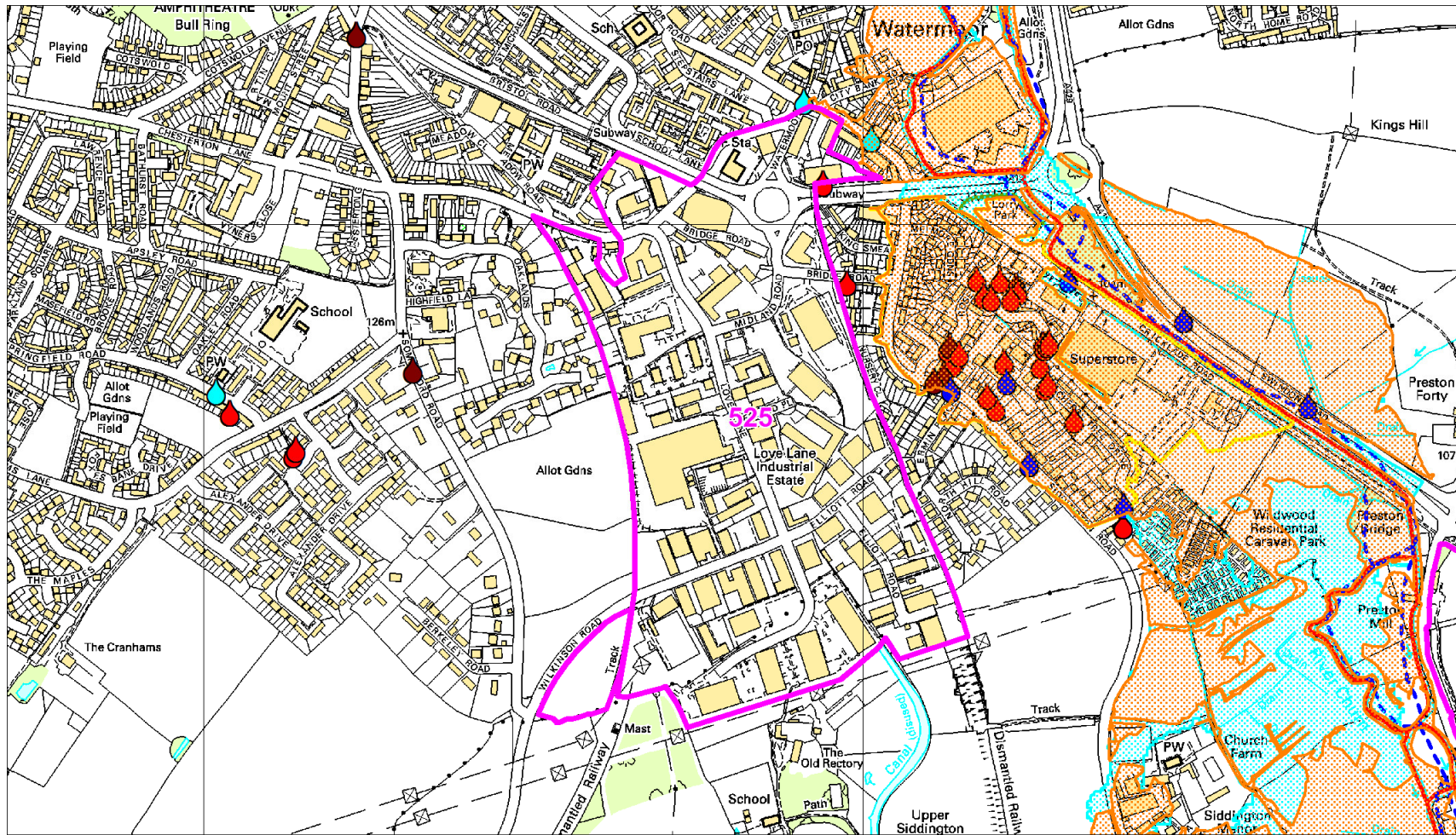


## SITE 439



© Crown Copyright

## SITE 525

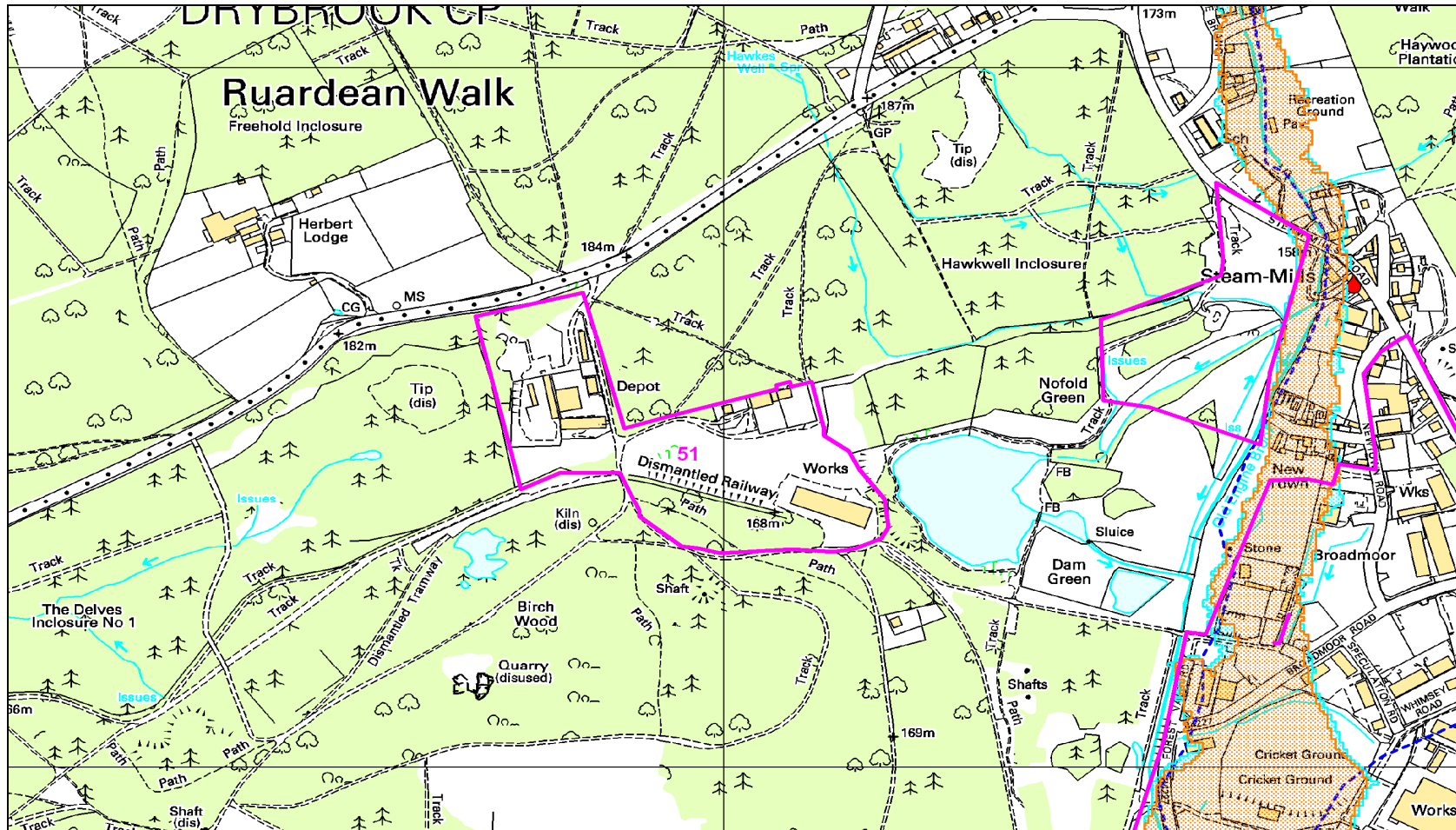


© Crown Copyright

## **Forest of Dean District**

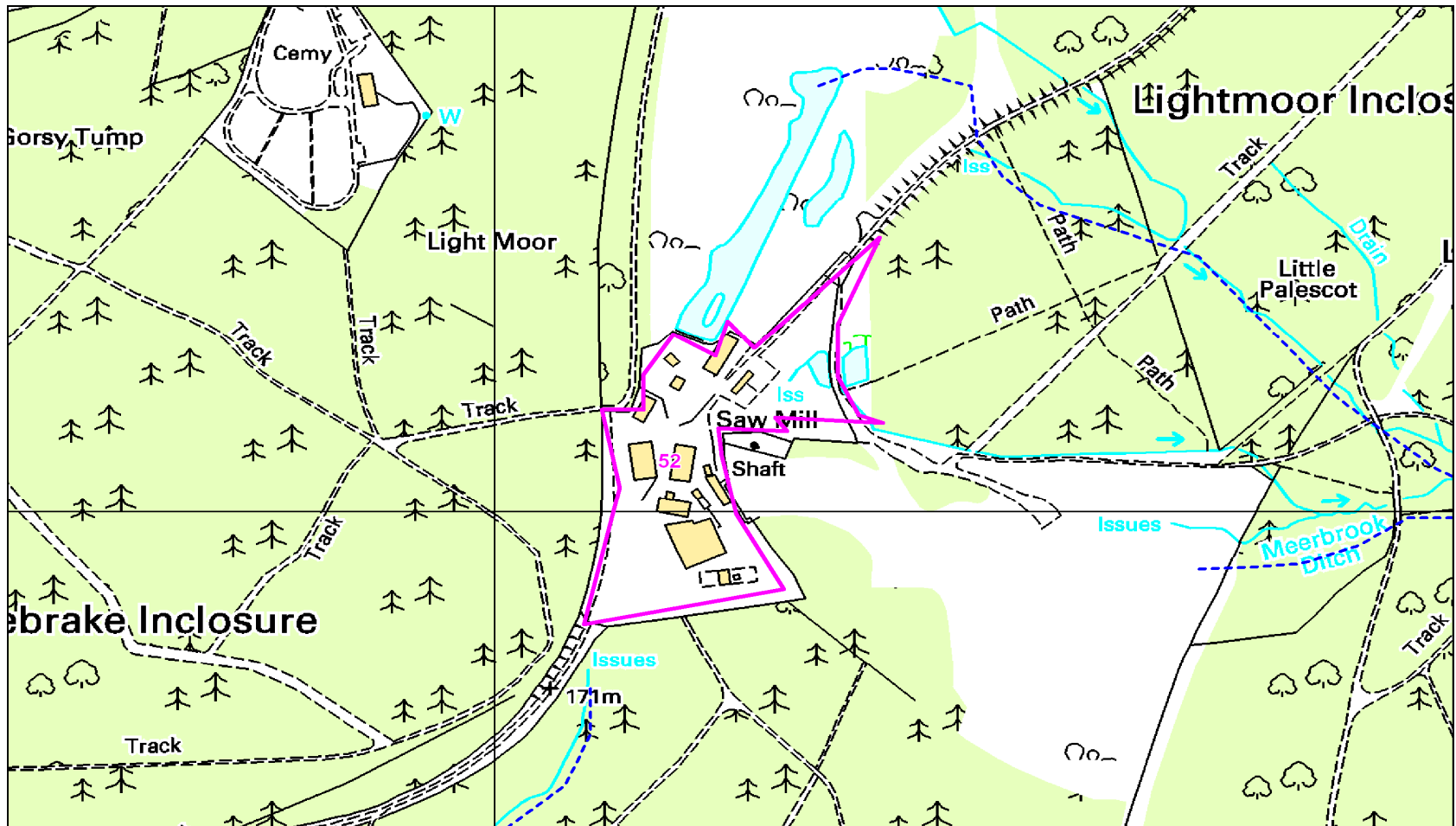


## SITE 51



© Crown Copyright

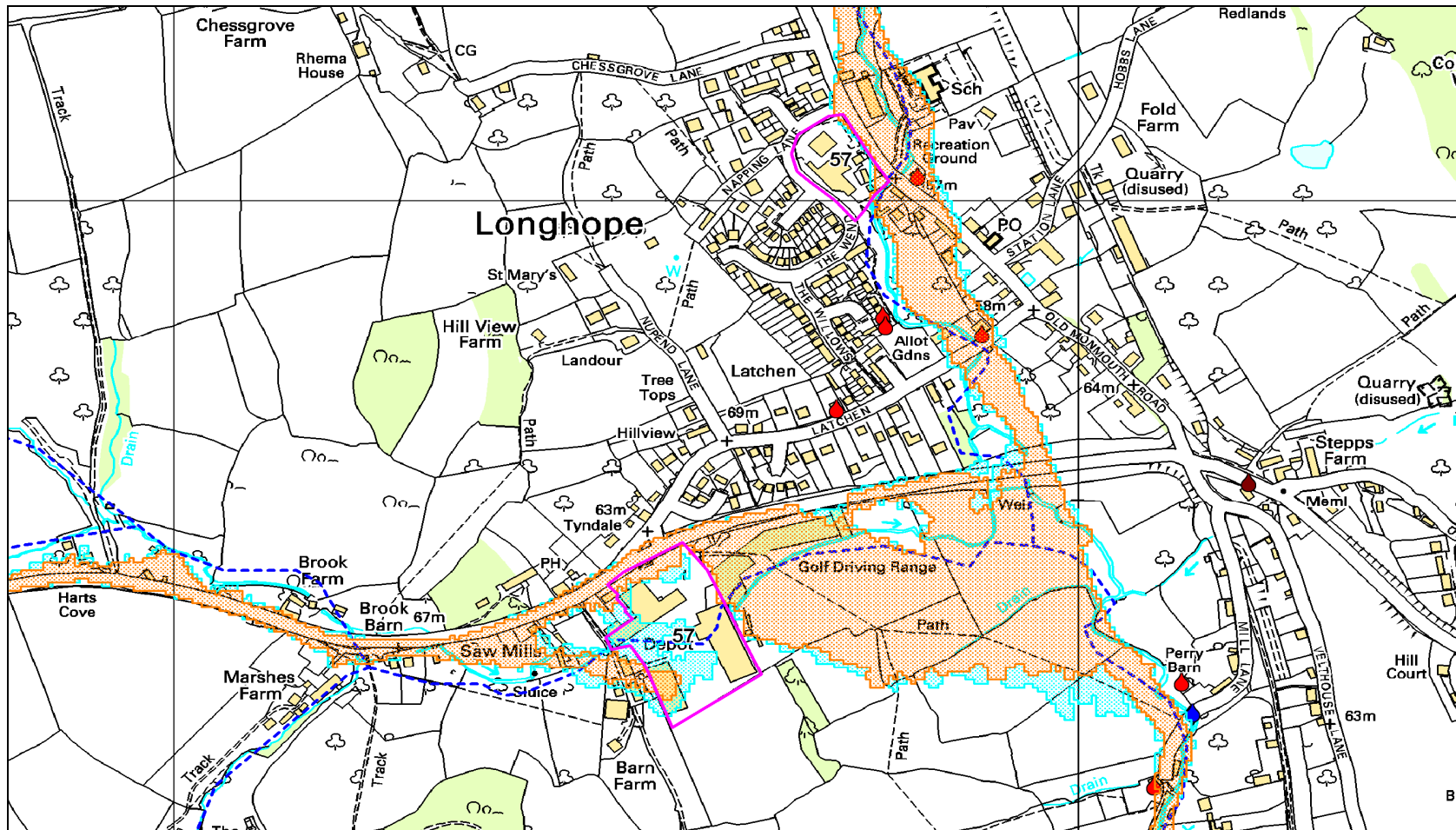
## SITE 52



© Crown Copyright

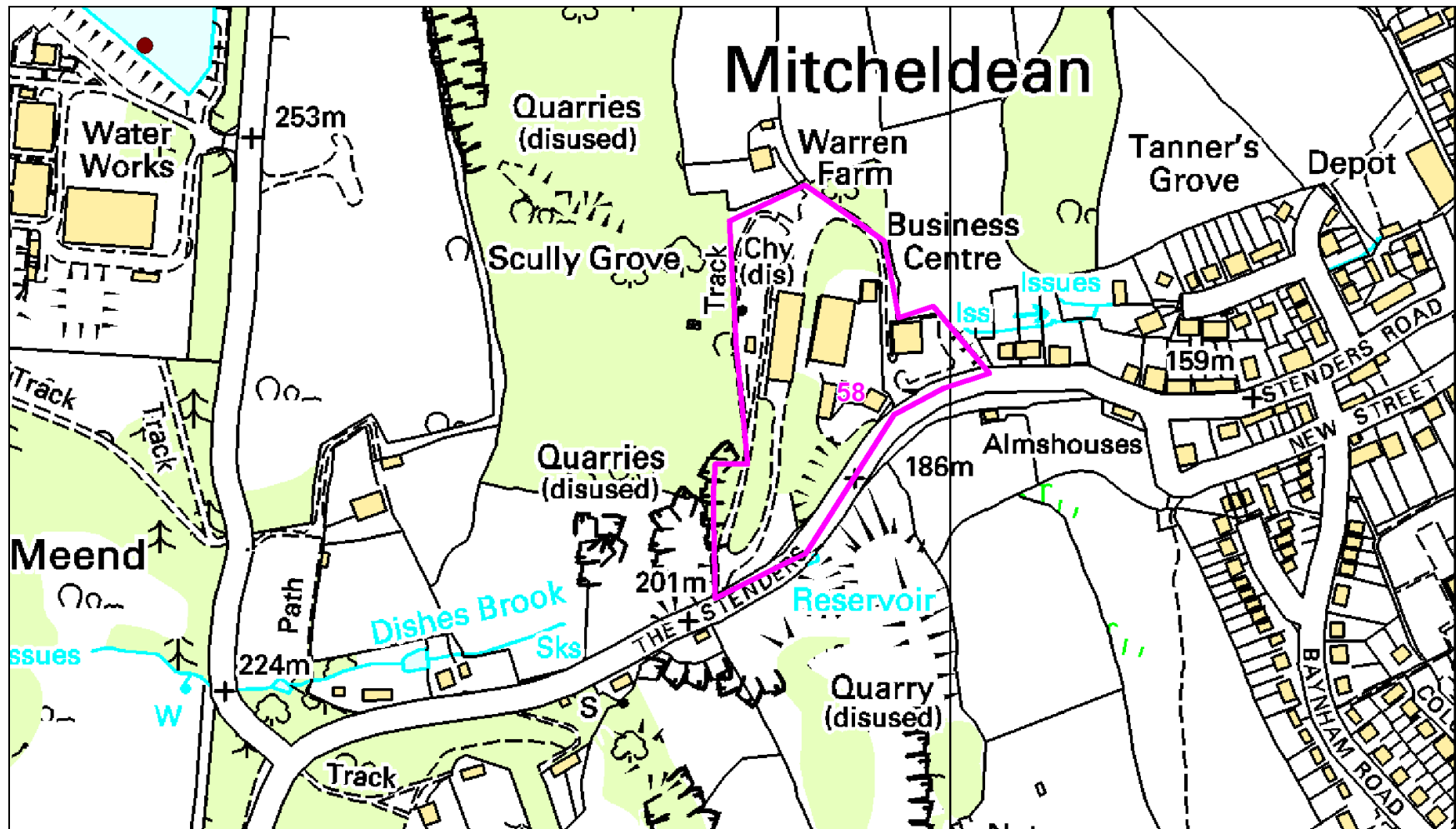


## SITE 57



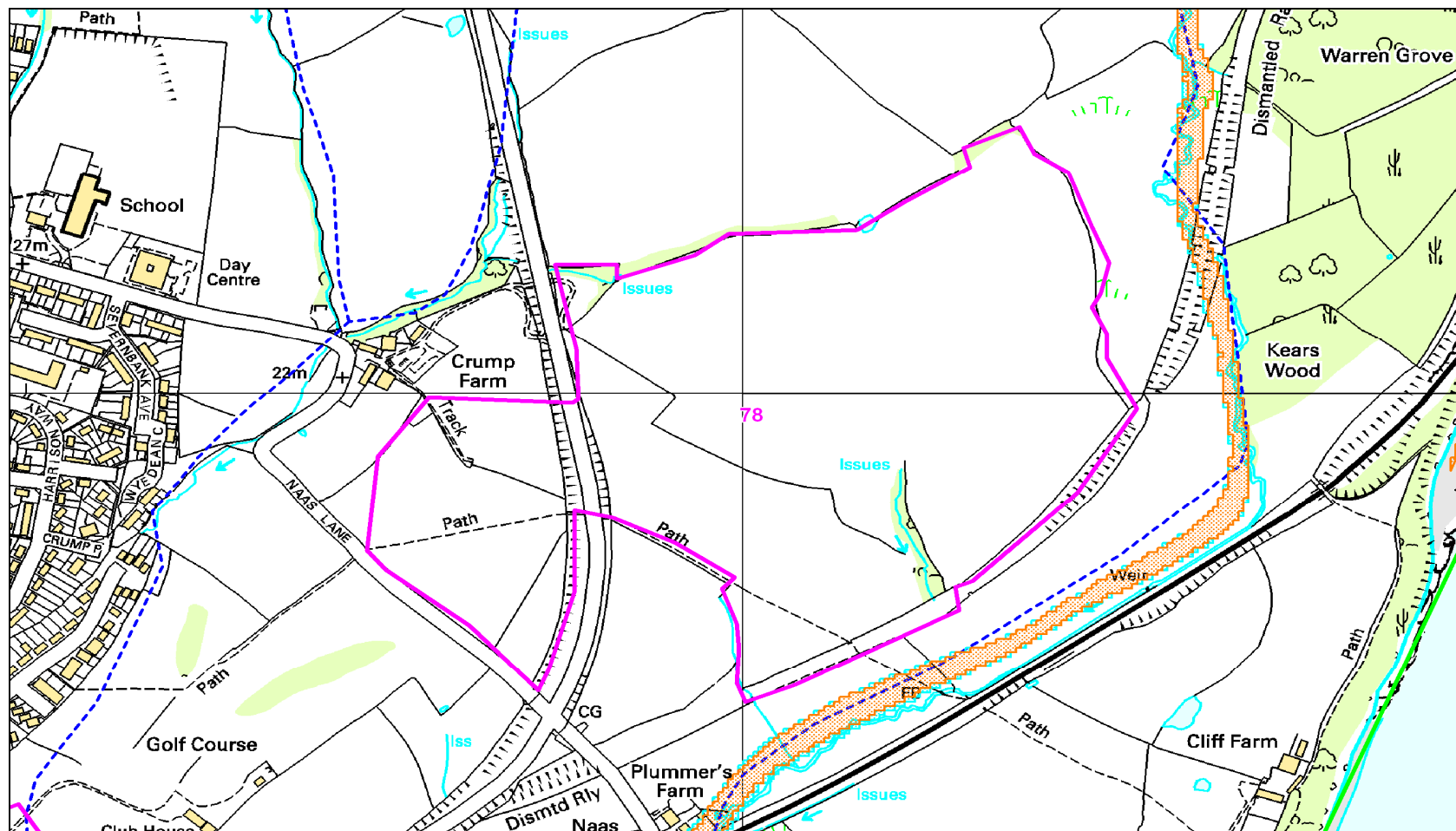
© Crown Copyright

## SITE 58



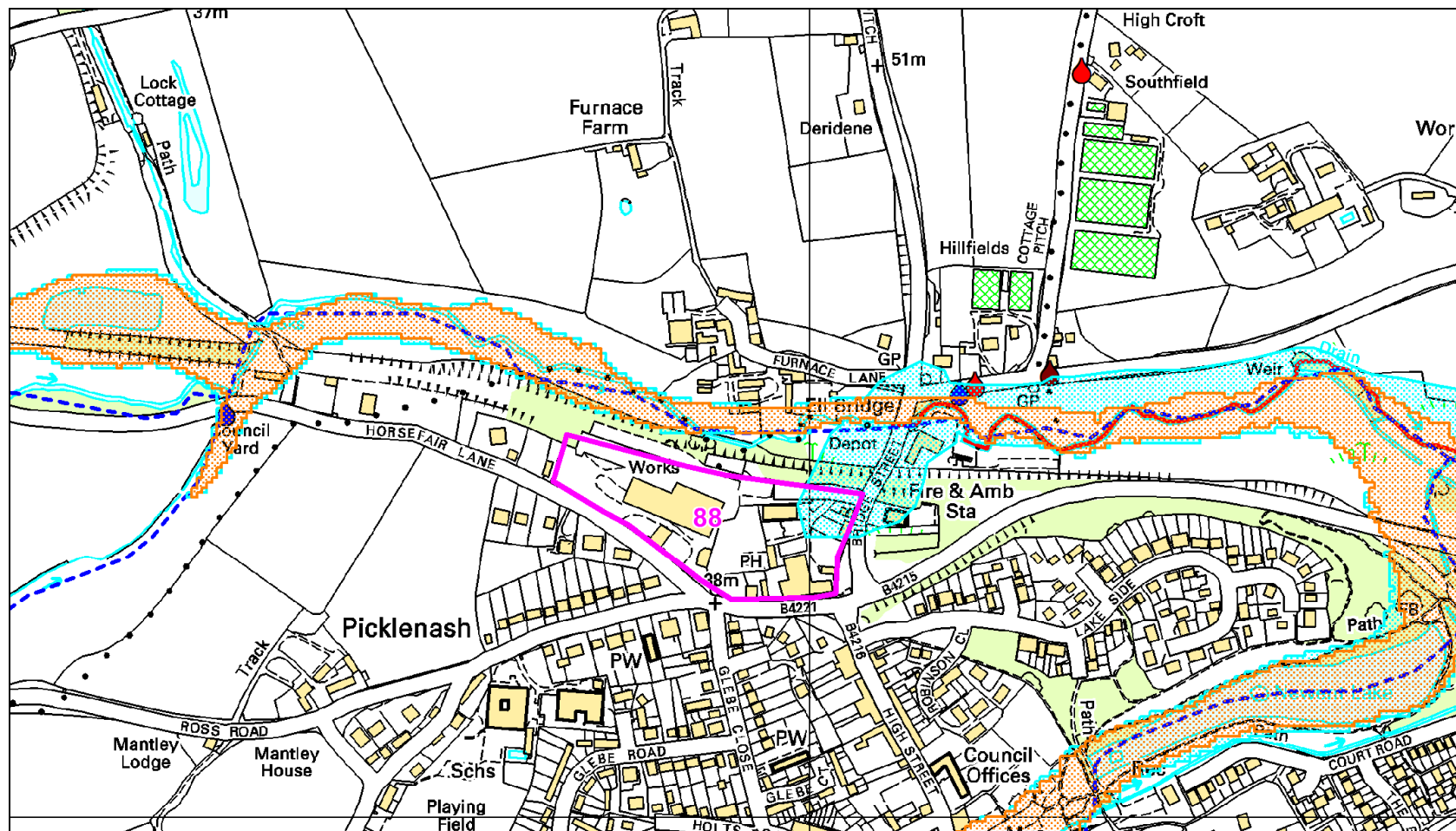
© Crown Copyright

## SITE 78



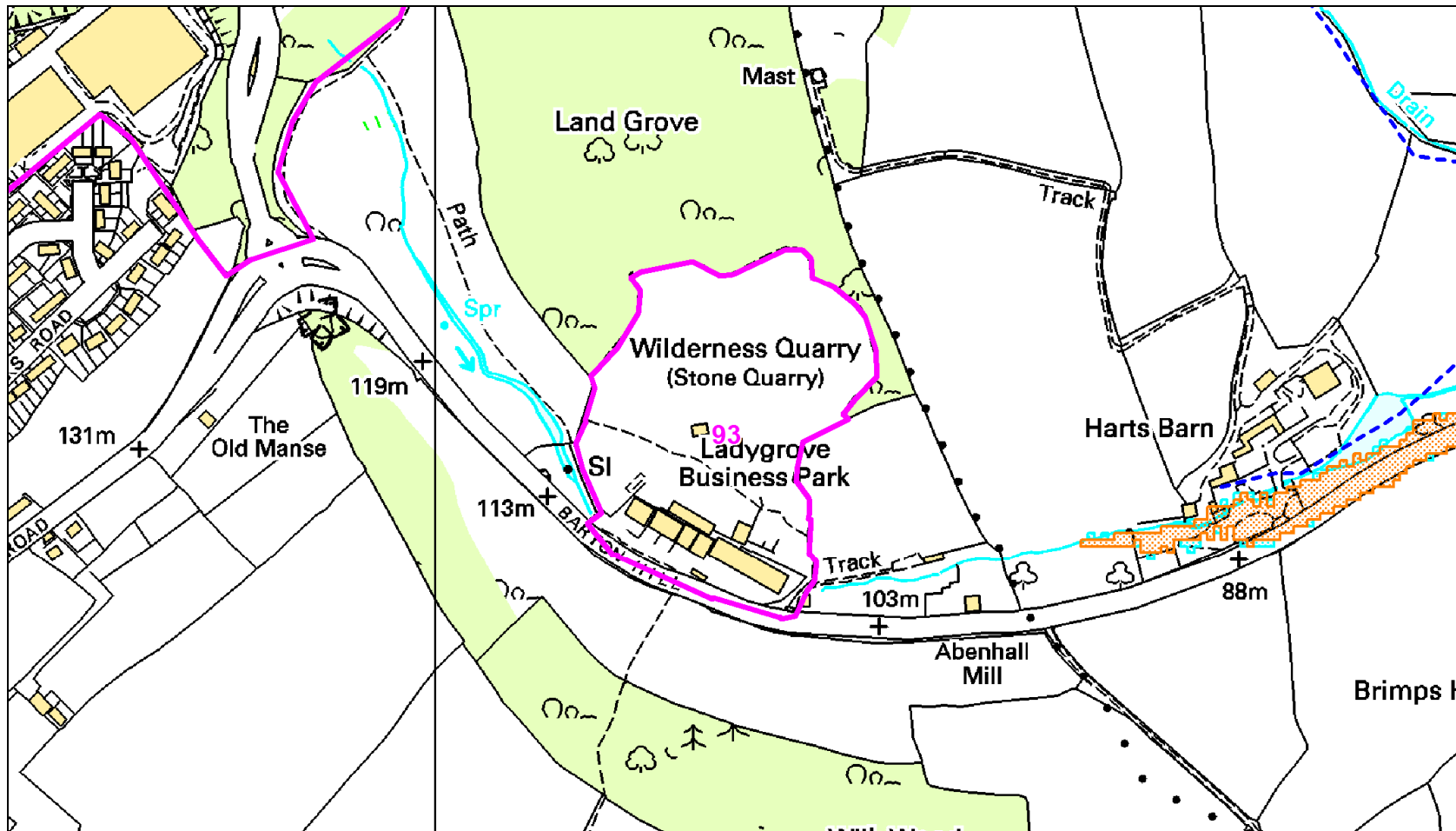
© Crown Copyright Reserved

## SITE 88



© Crown Copyright

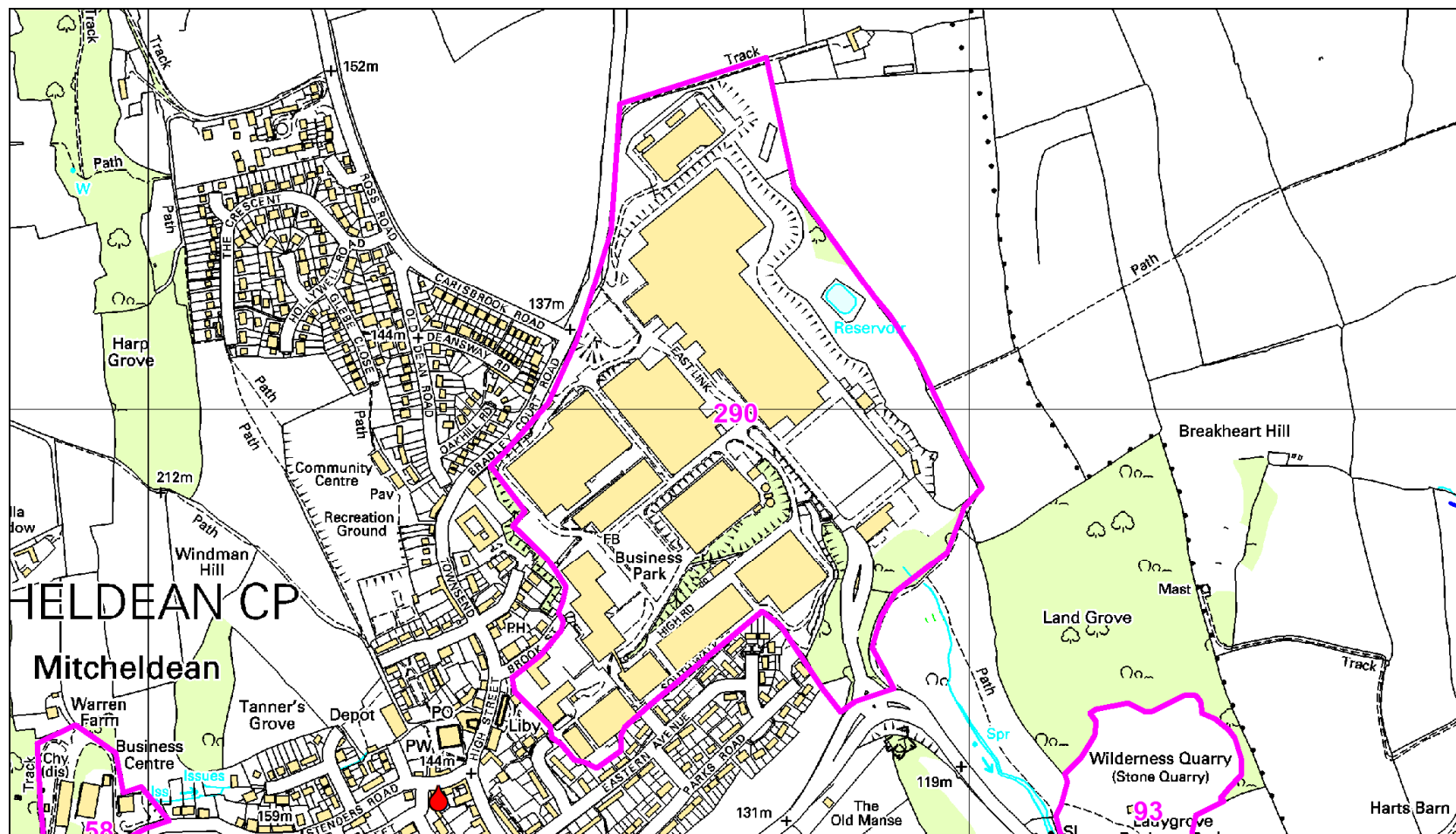
## SITE 93



© Crown Copyright

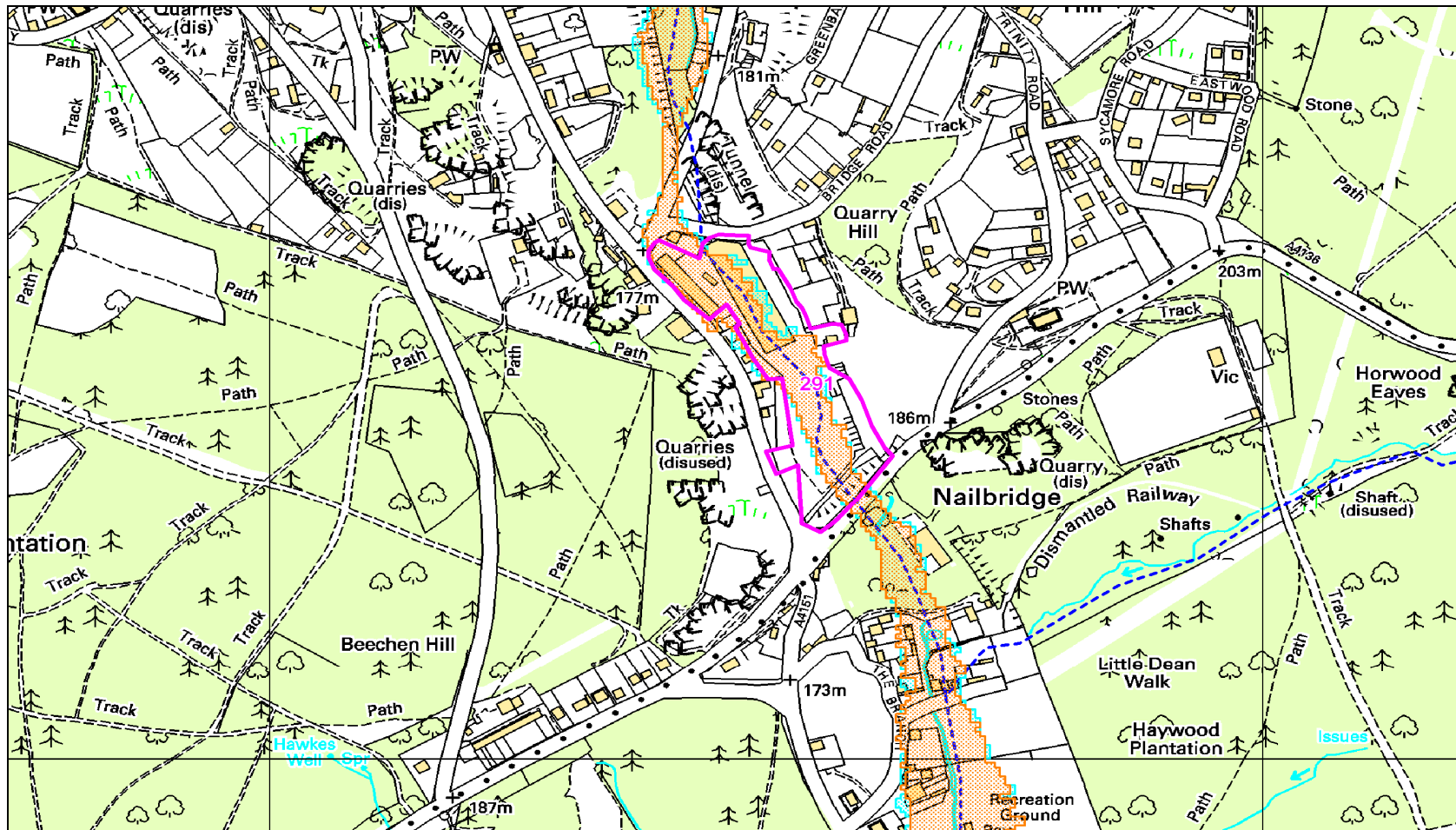


## SITE 290



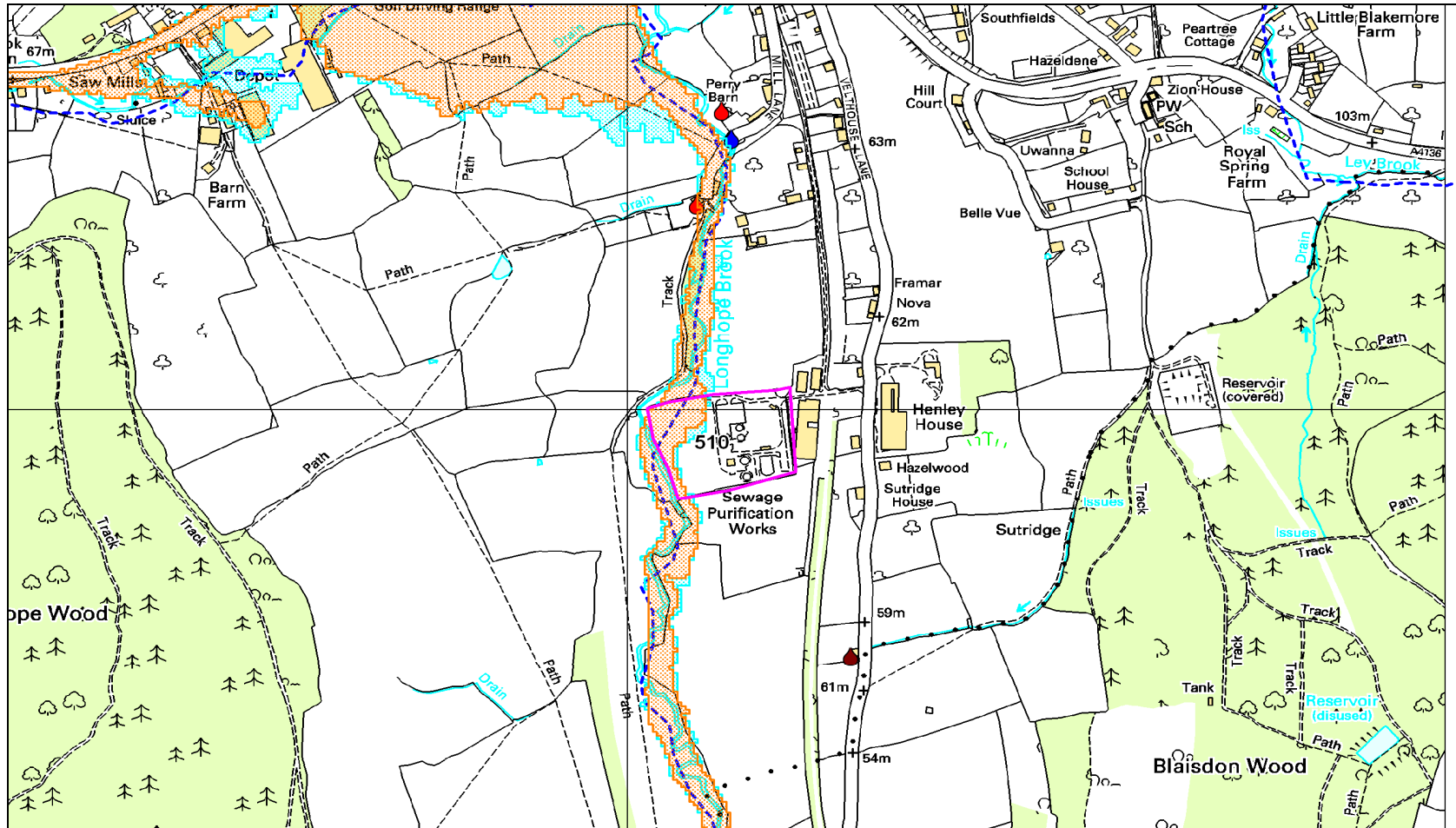
© Crown Copyright

## SITE 291



© Crown Copyright

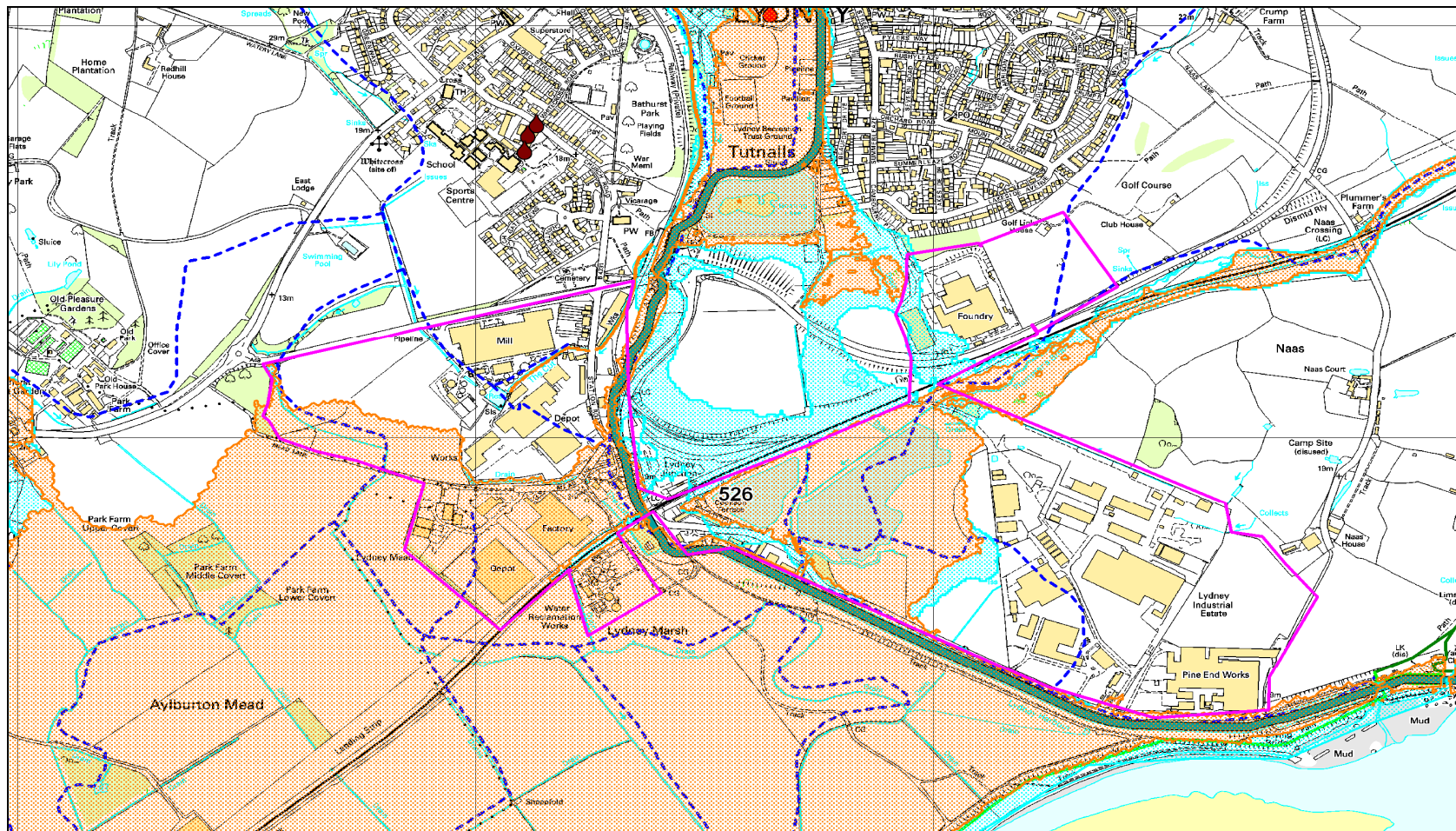
## SITE 510



© Crown Copyright

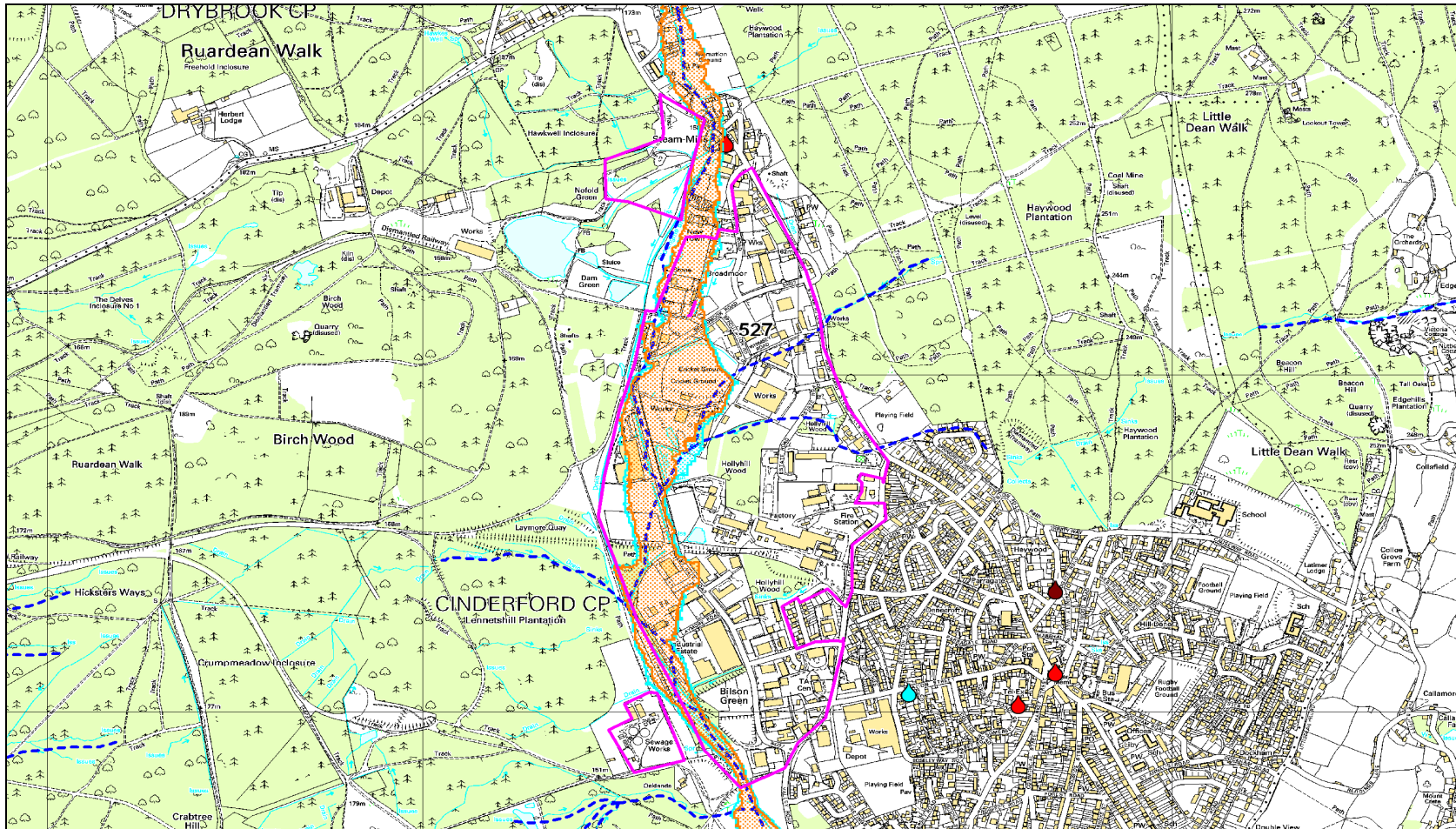


# SITE 526



© Crown Copyright

## SITE 527

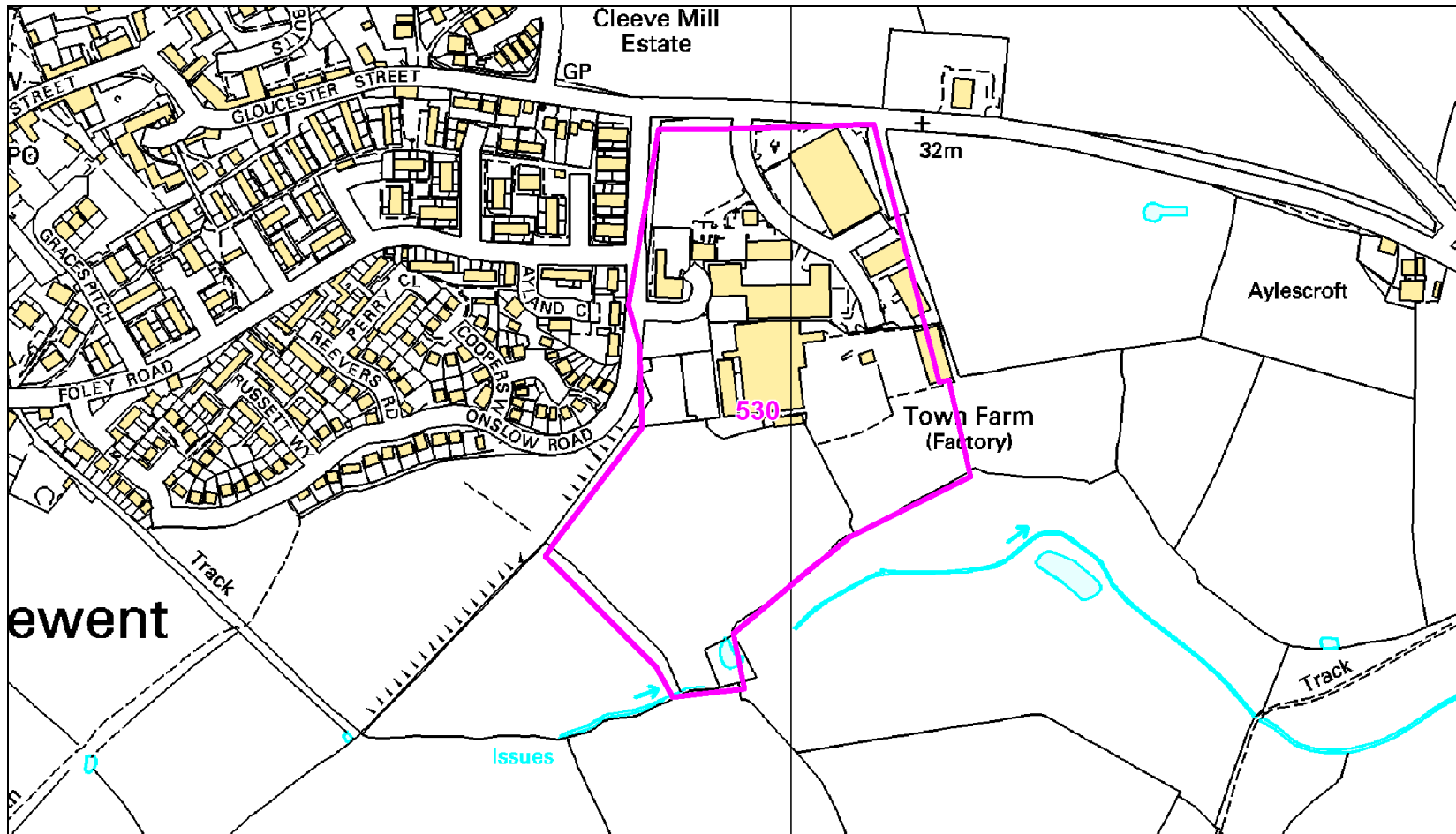


© Crown Copyright



35

## SITE 530

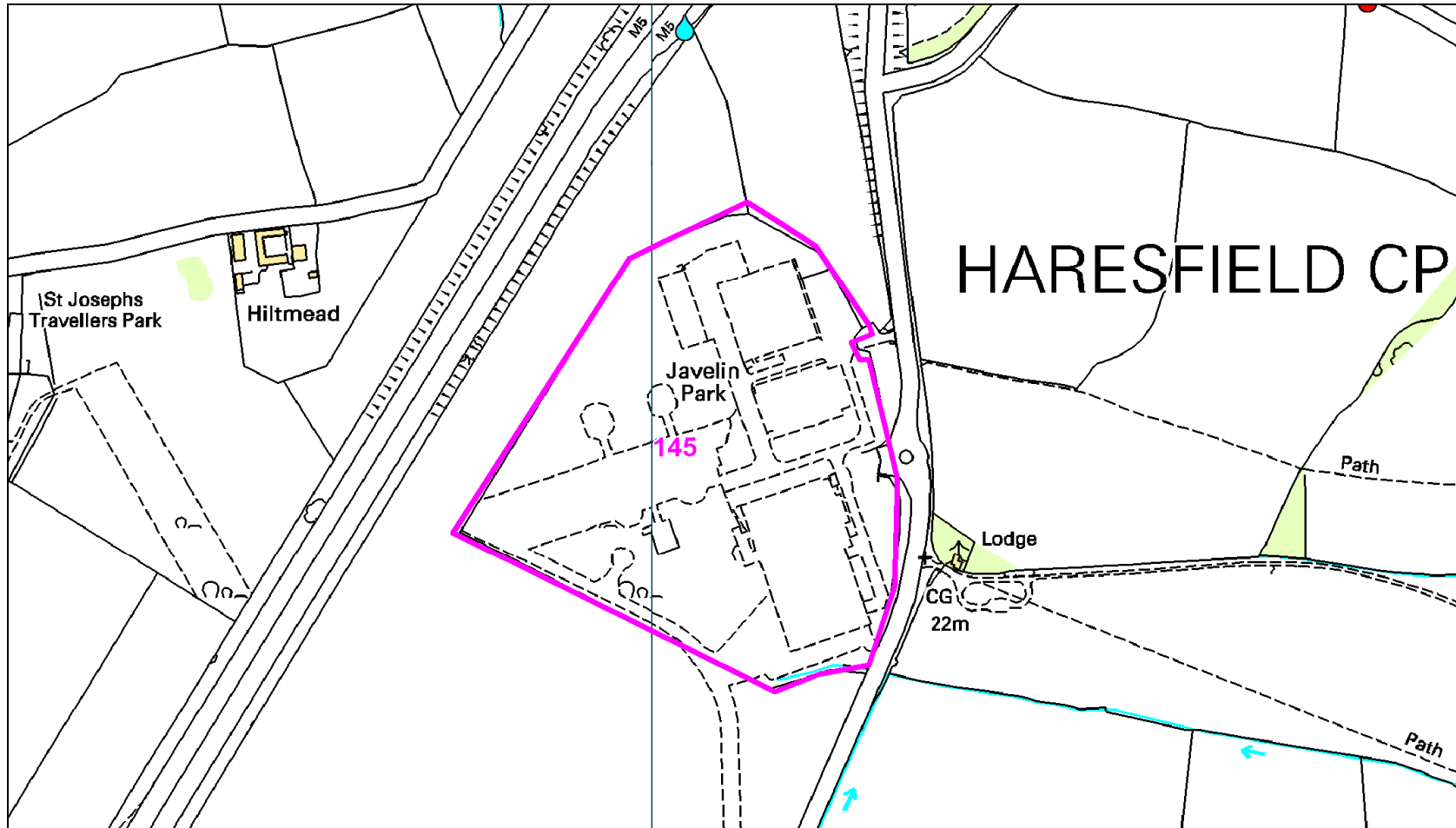


© Crown Copyright



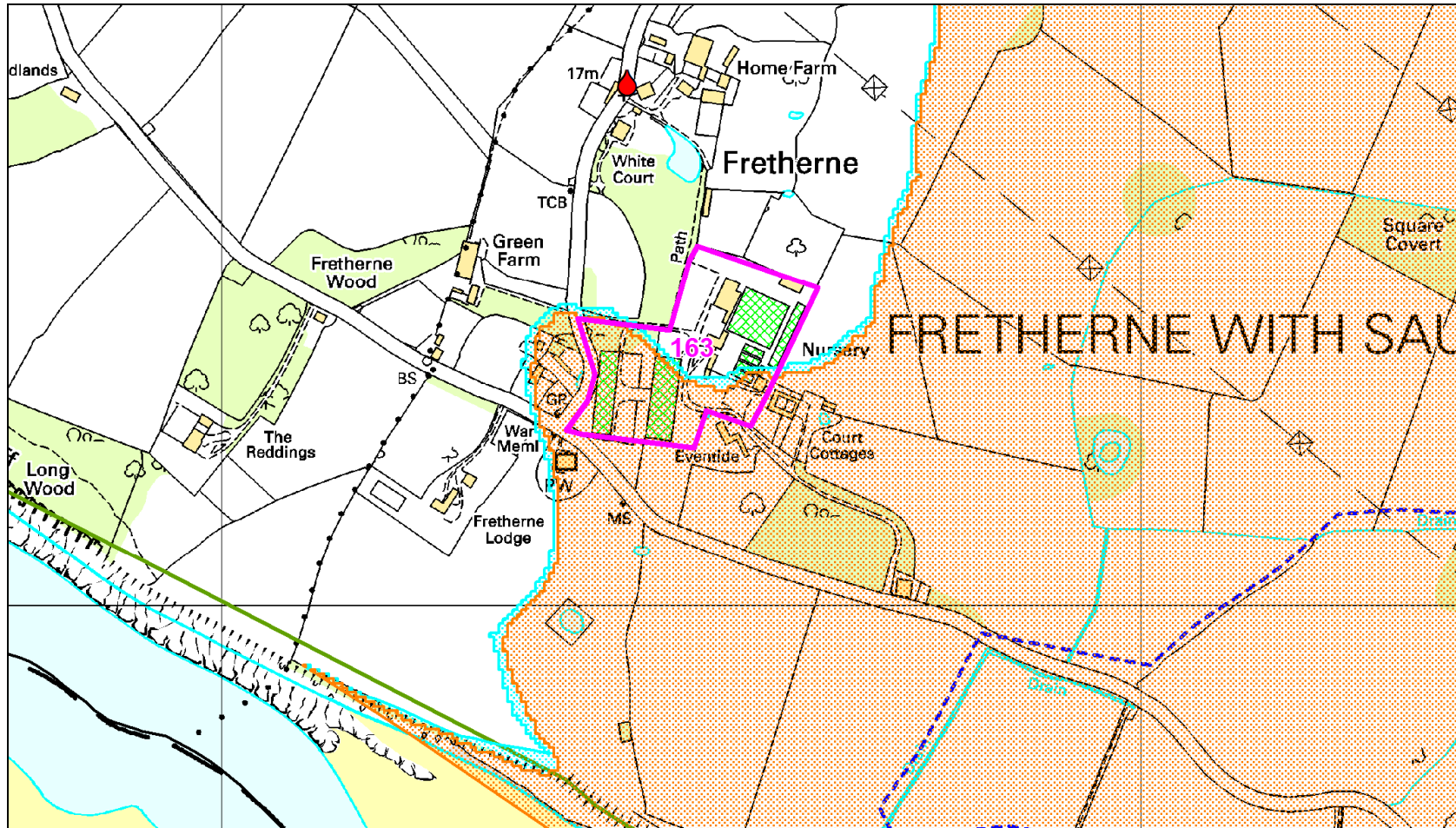
## **Stroud District**

**SITE 145**



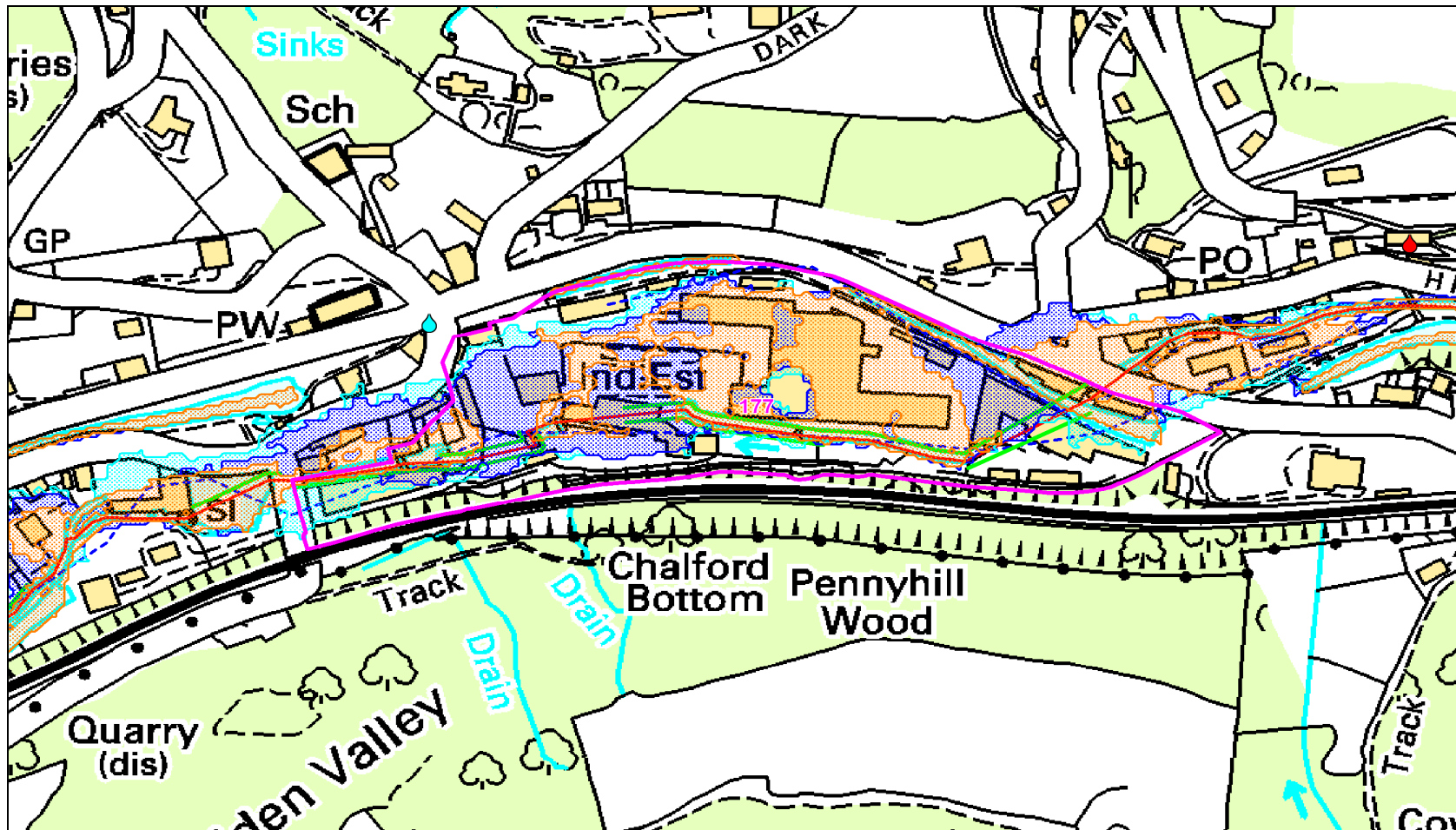
© Crown Copyright

## SITE 163



© Crown Copyright

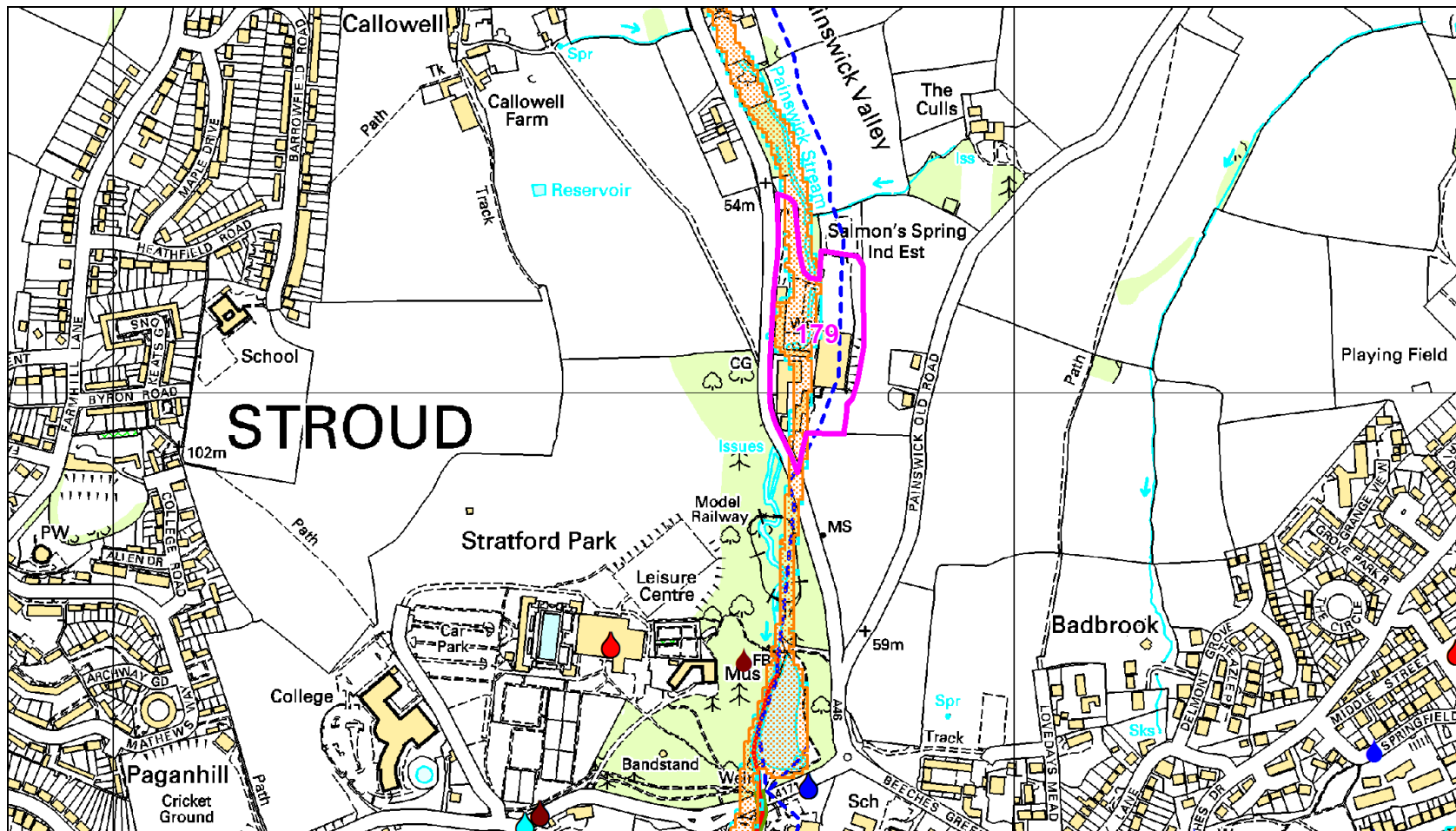
**SITE 177**



© Crown Copyright

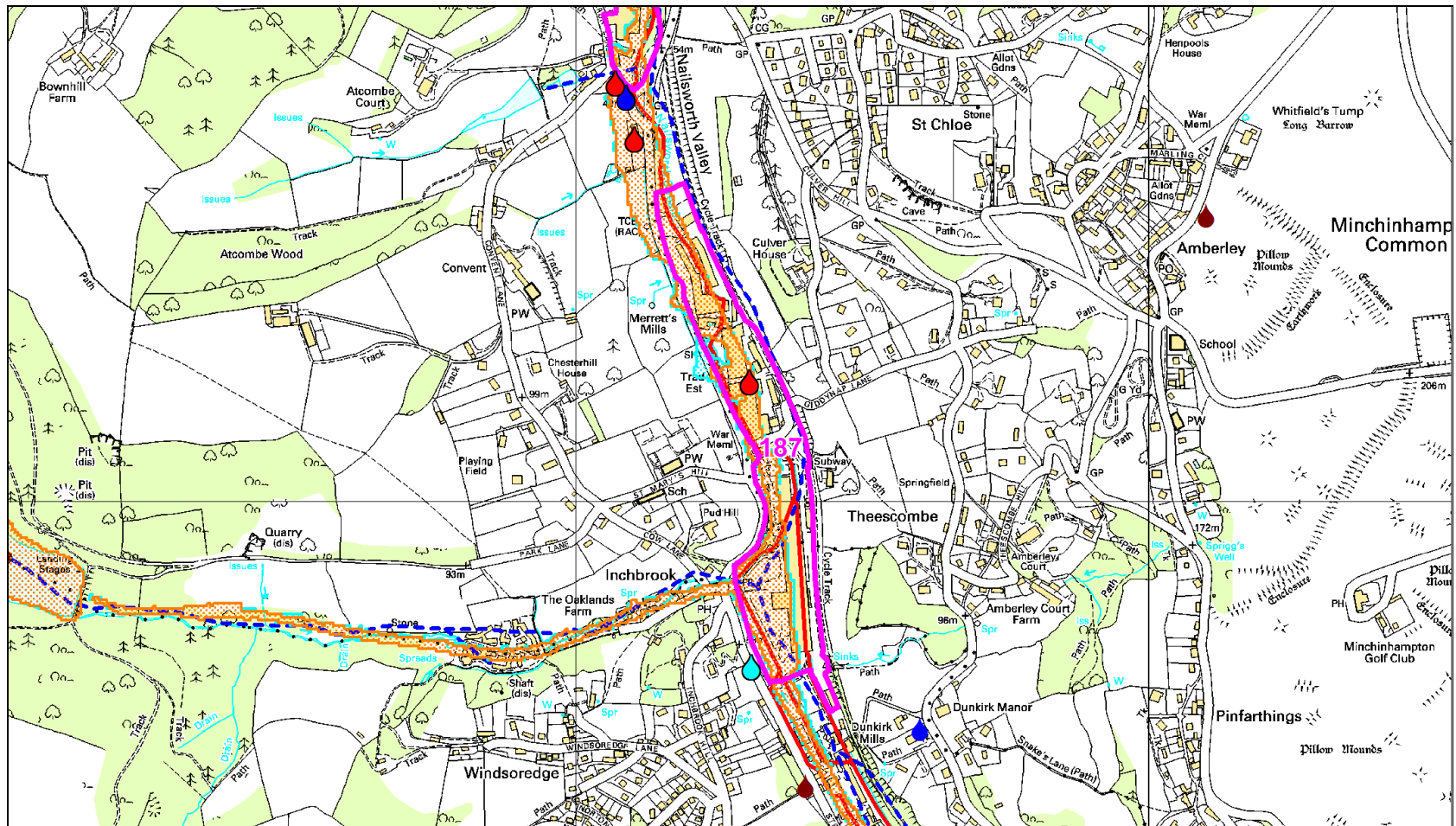


## SITE 179



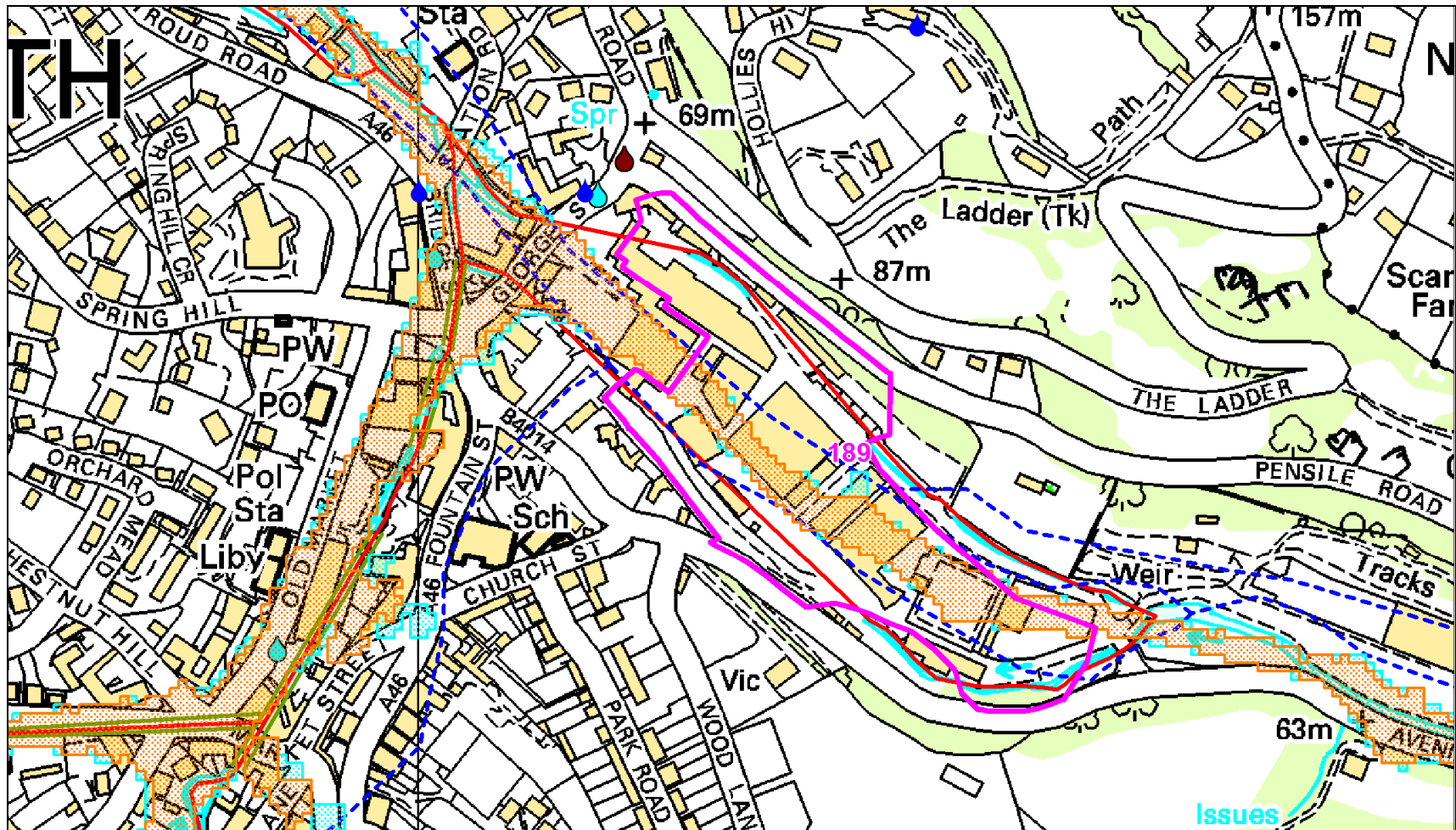
© Crown Copyright

## SITE 187



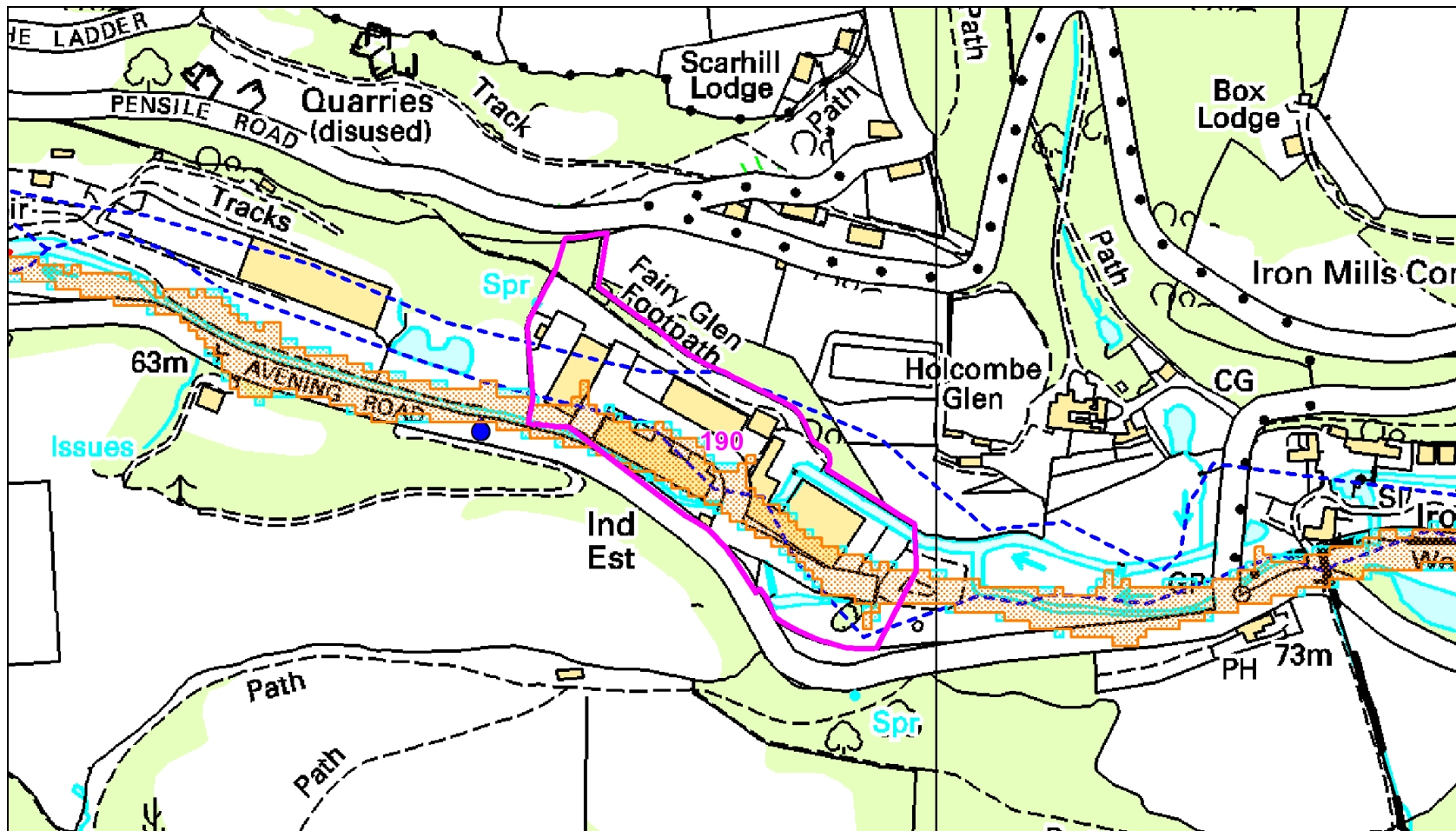
© Crown Copyright

## SITE 189



© Crown Copyright

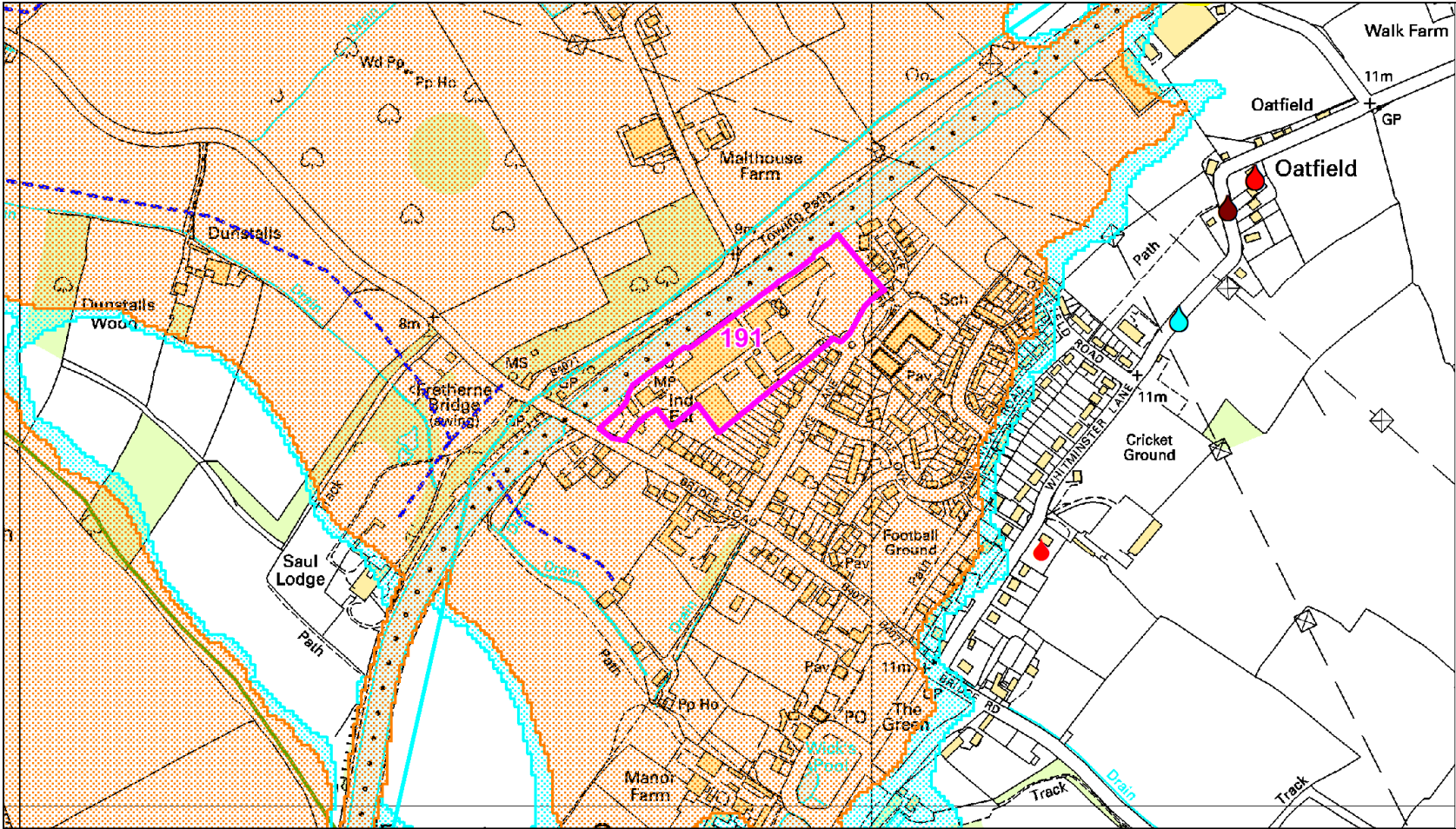
## SITE 190



© Crown Copyright

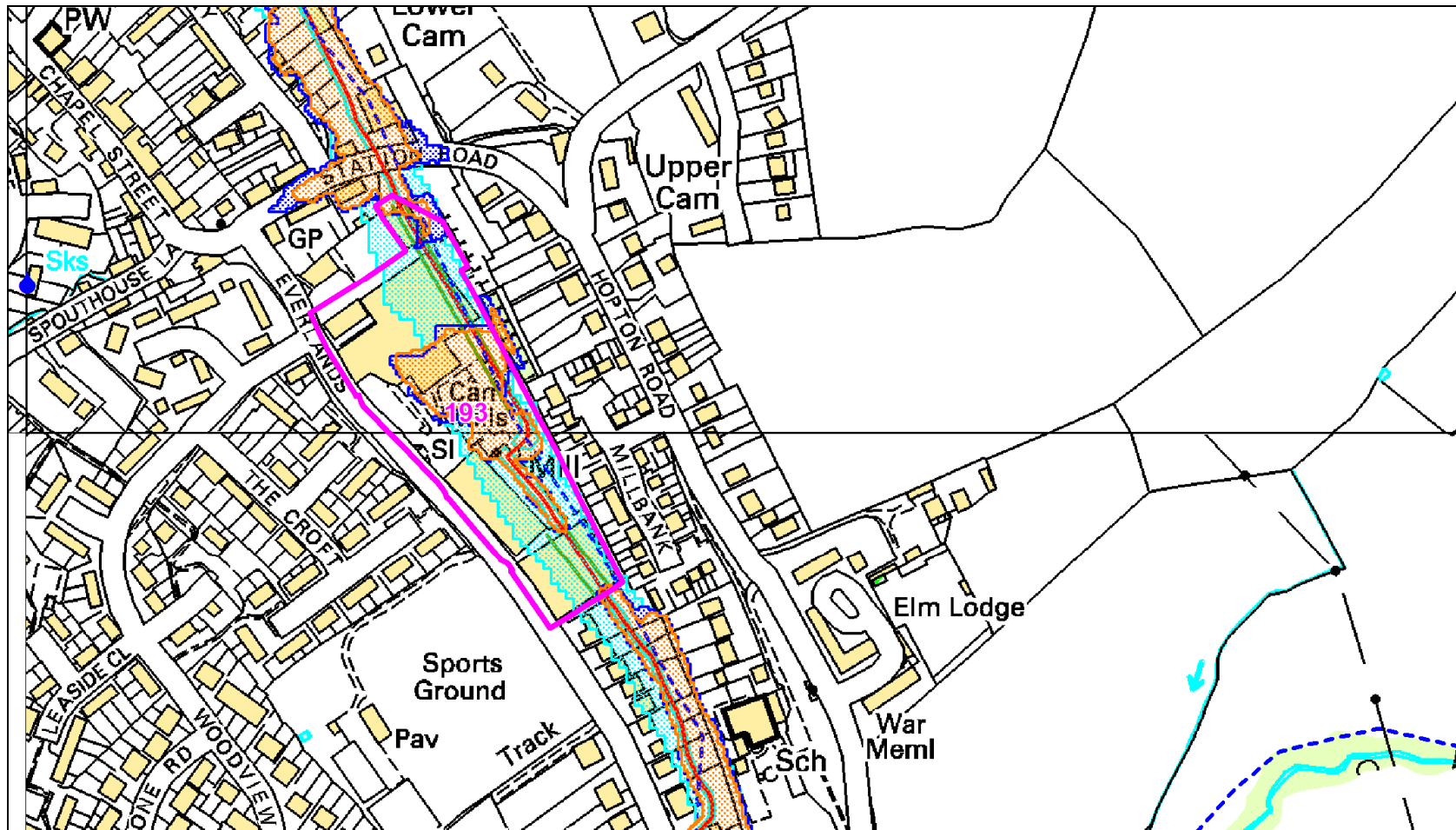


**SITE 191**



© Crown Copyright

## SITE 193

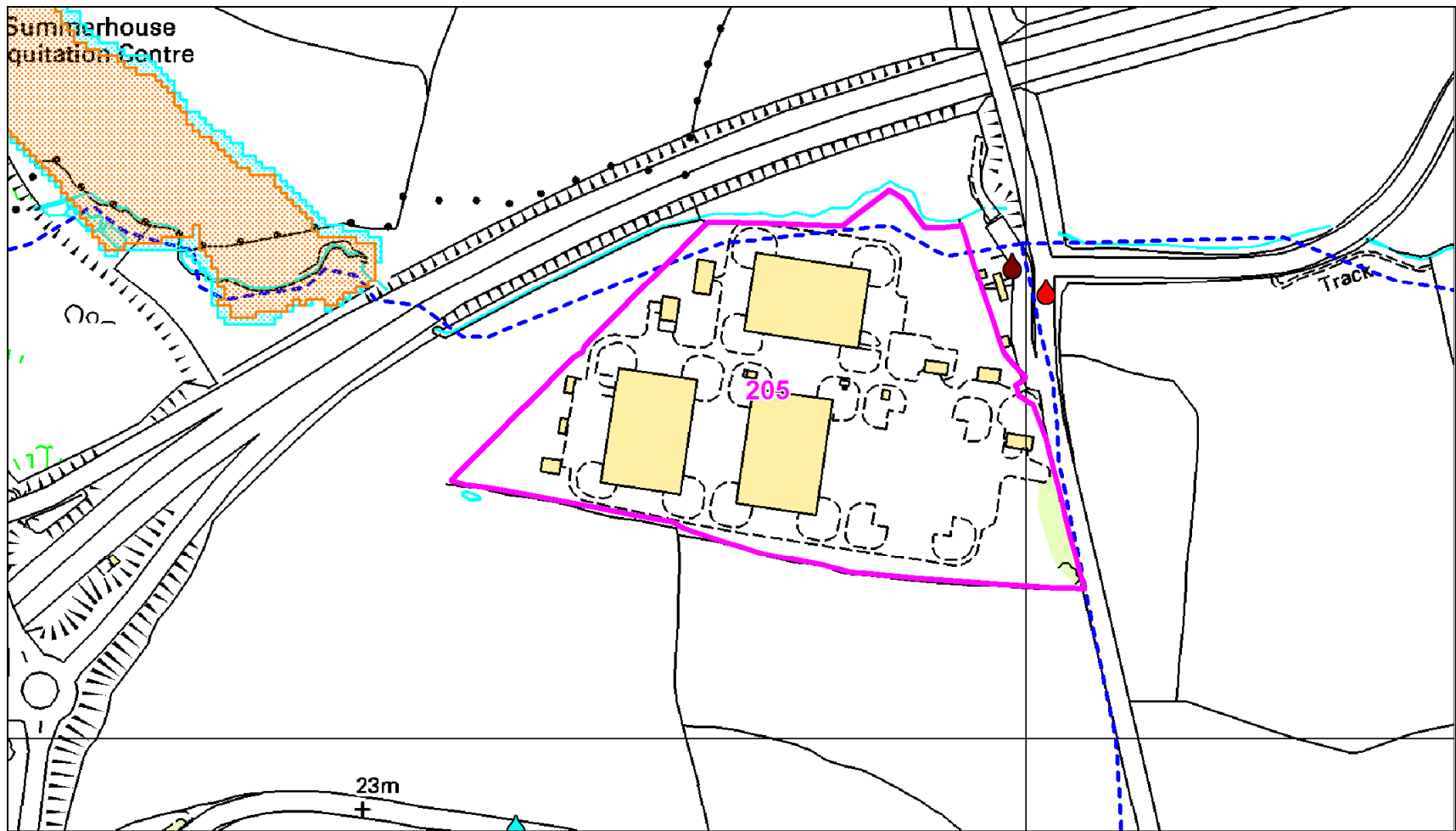


© Crown Copyright

47



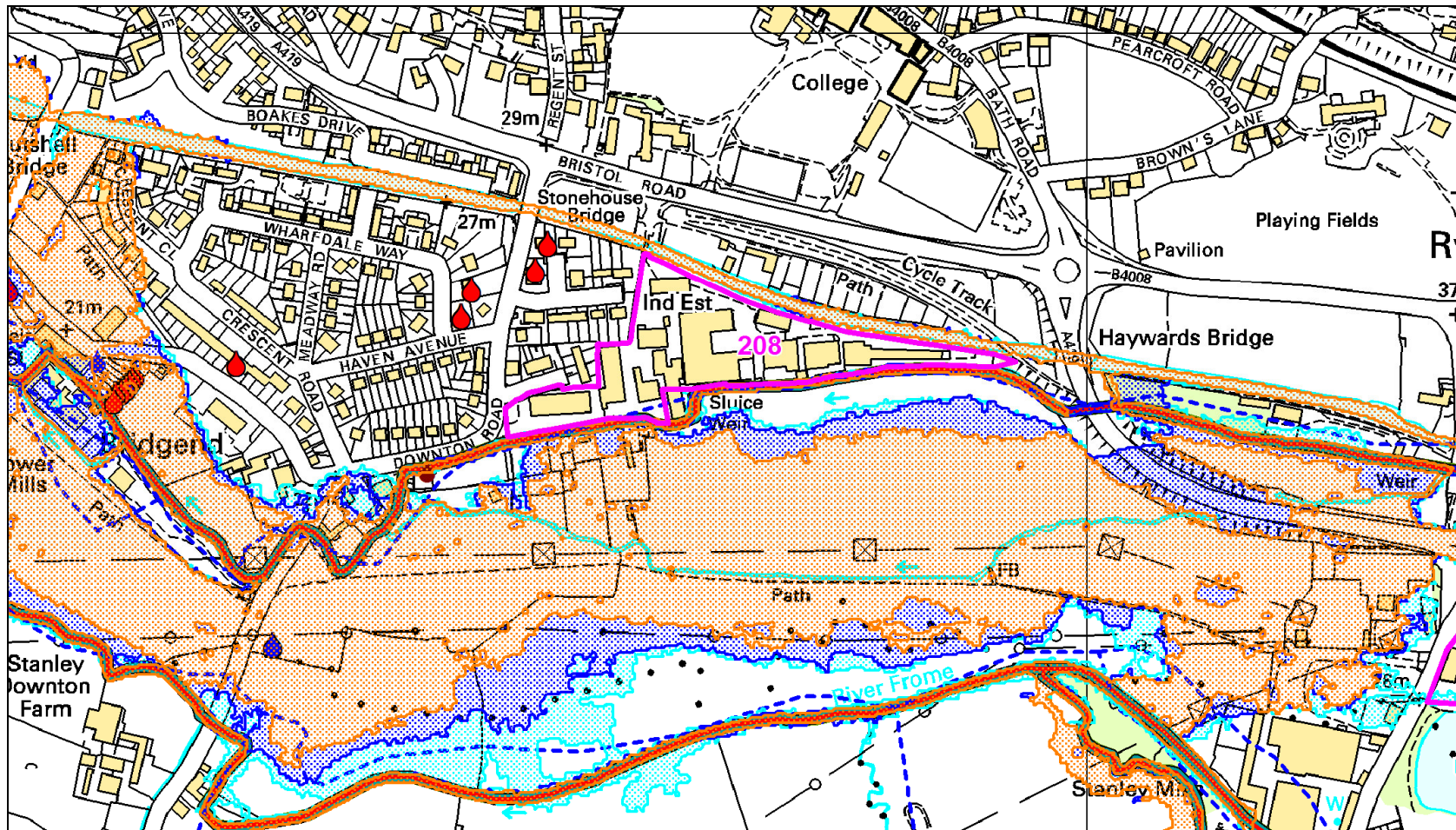
## SITE 205



© Crown Copyright

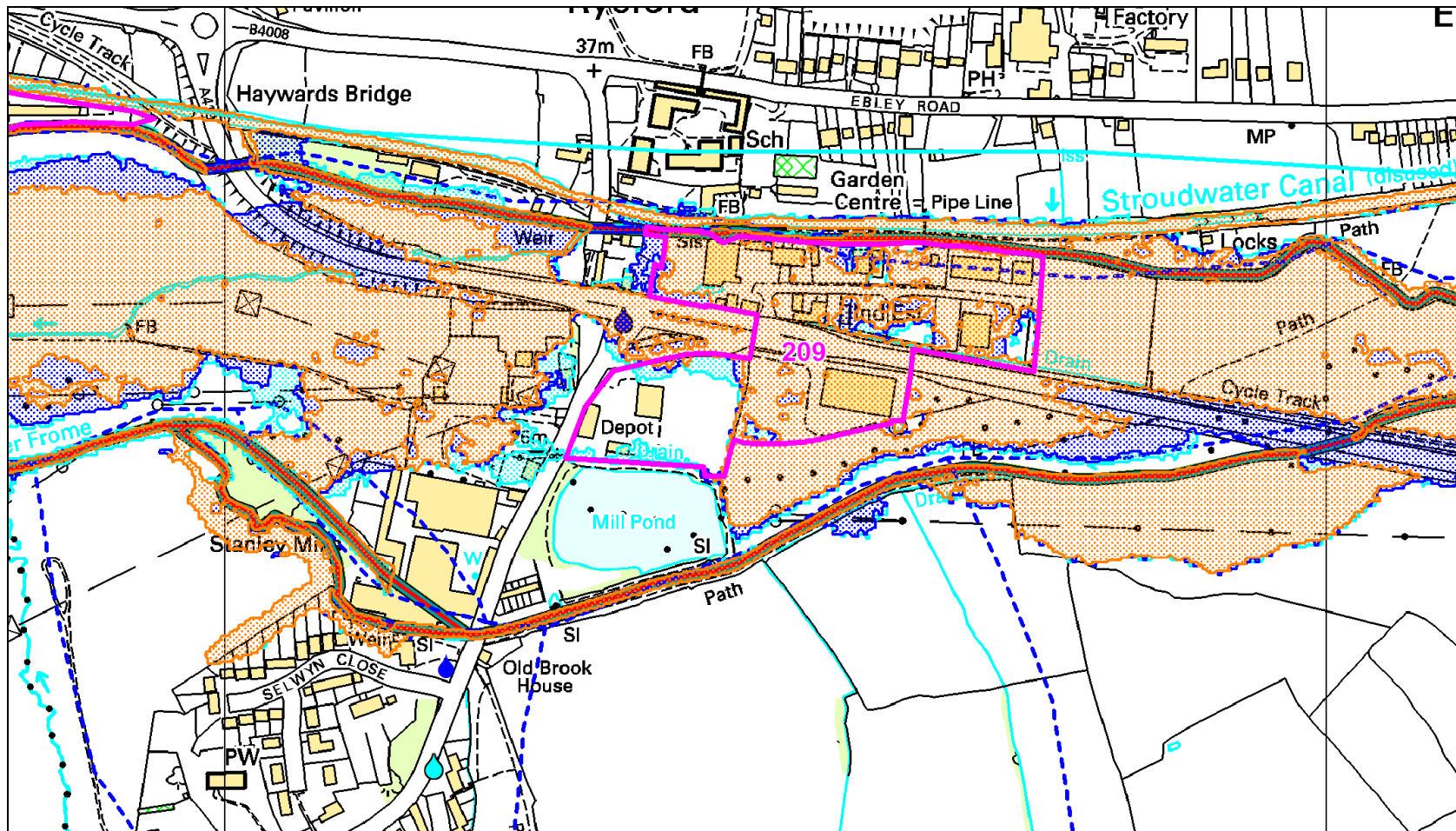


## SITE 208



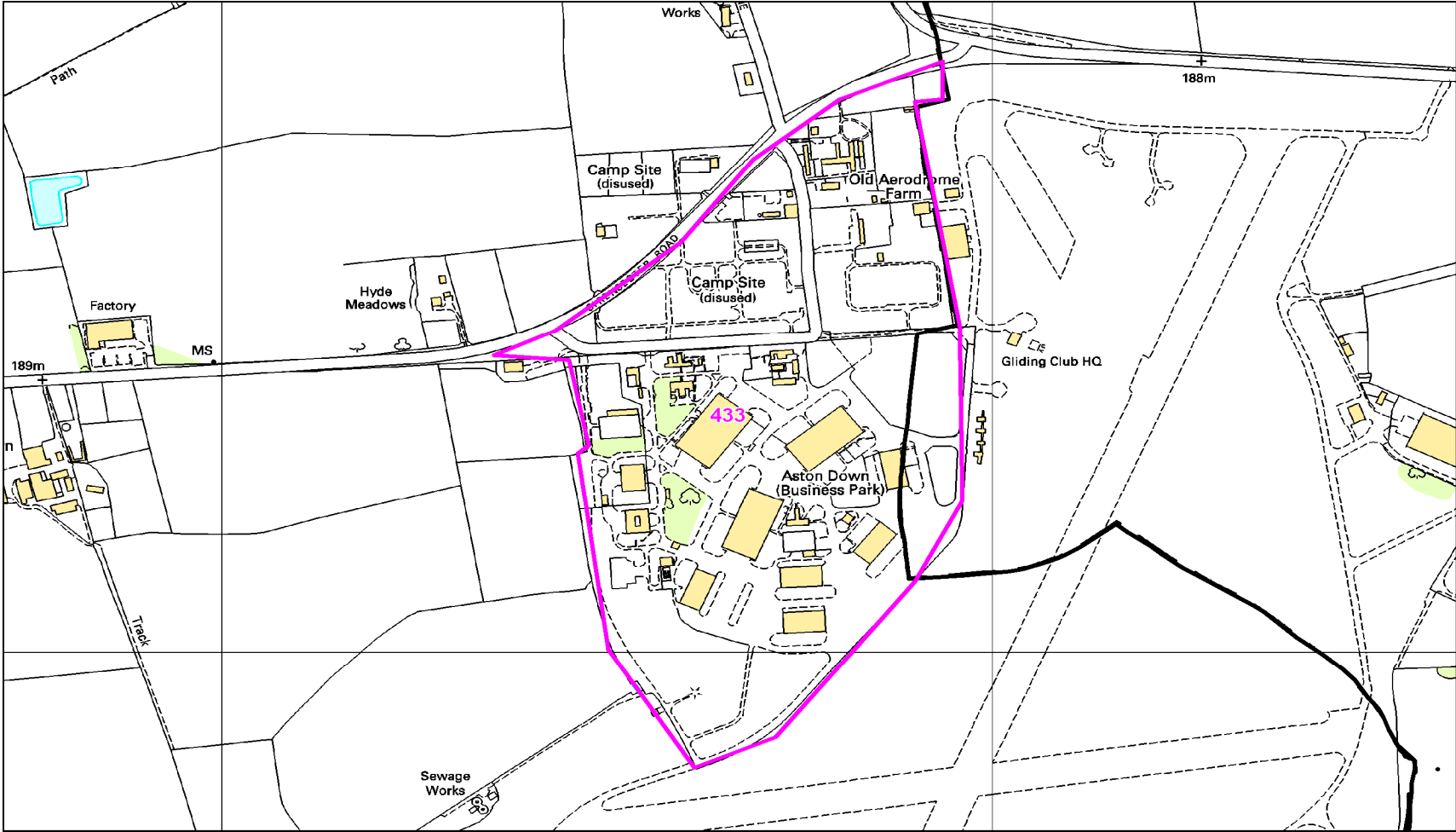
© Crown Copyright

## SITE 209



© Crown Copyright

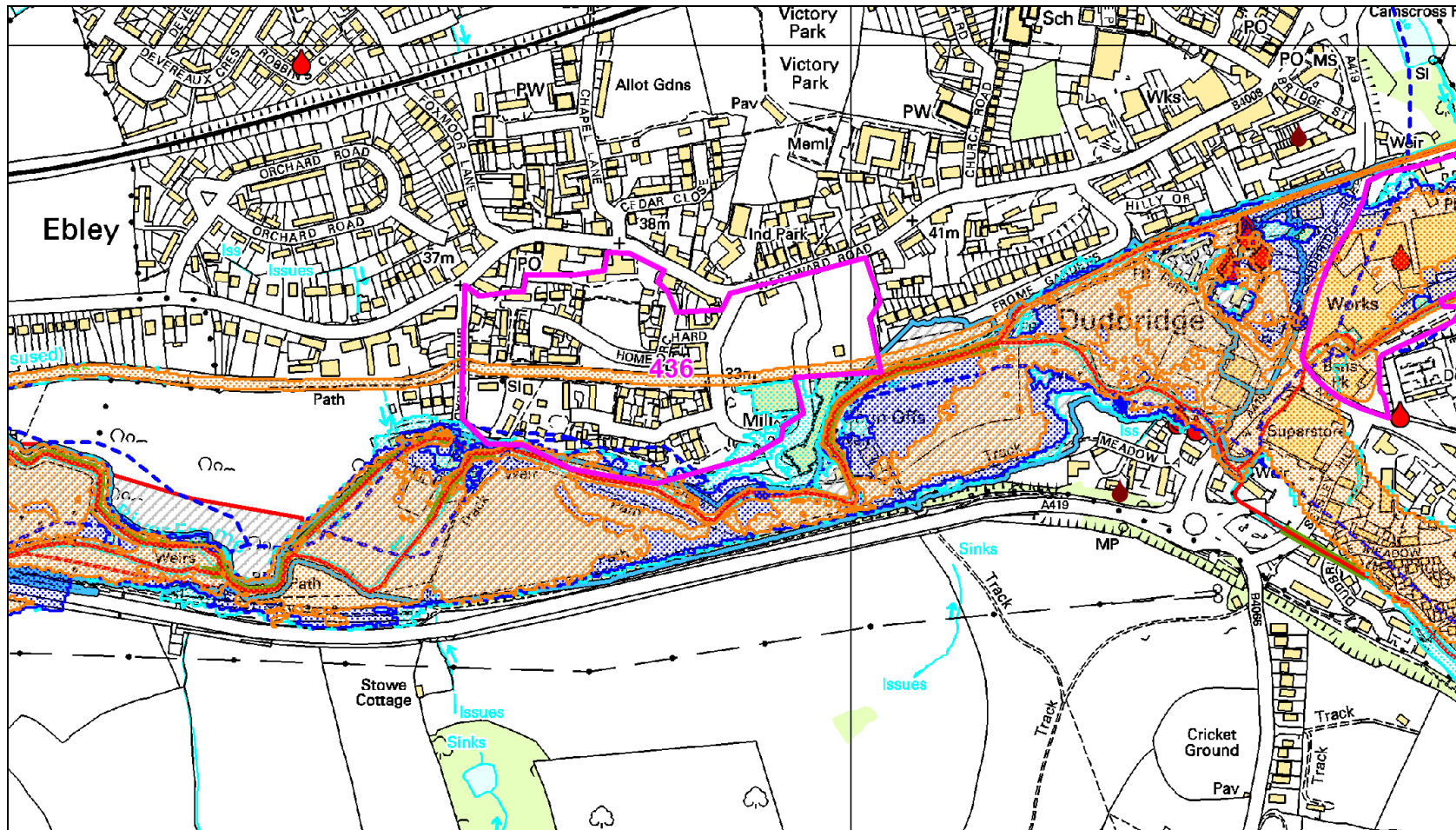
**SITE 433**



© Crown Copyright



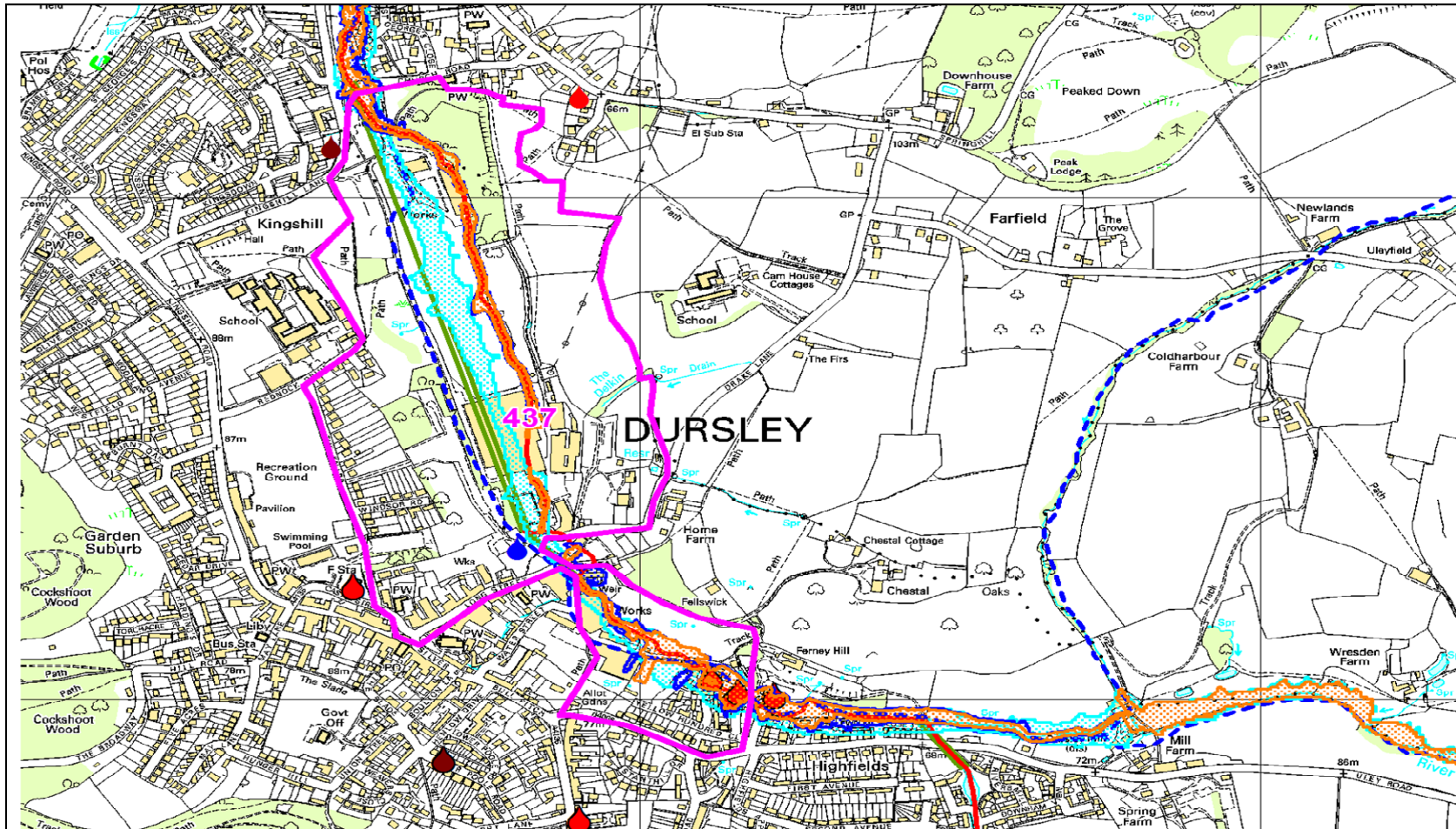
## SITE 436



© Crown Copyright

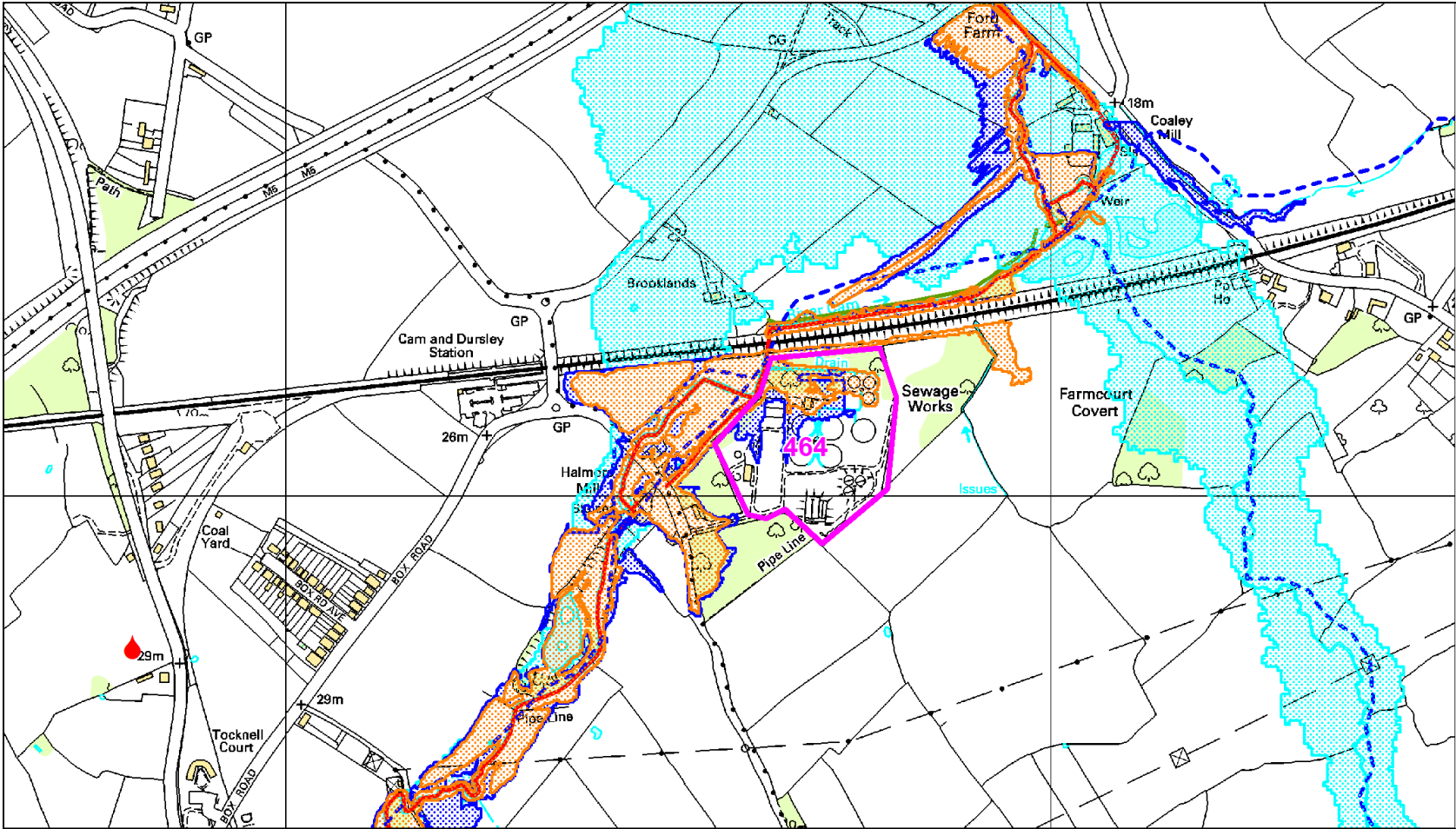


## SITE 437



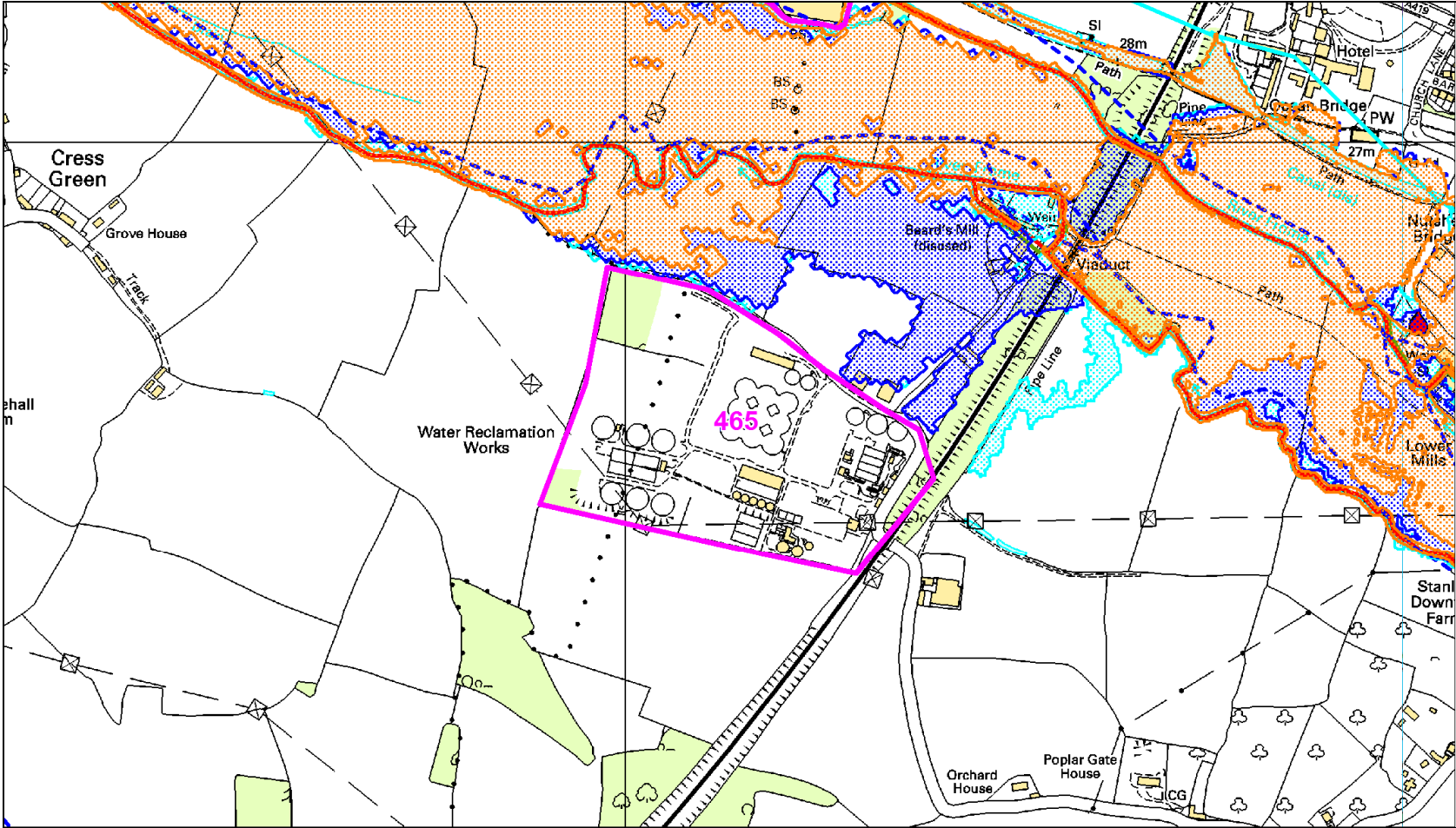
© Crown Copyright

**SITE 464**



© Crown Copyright

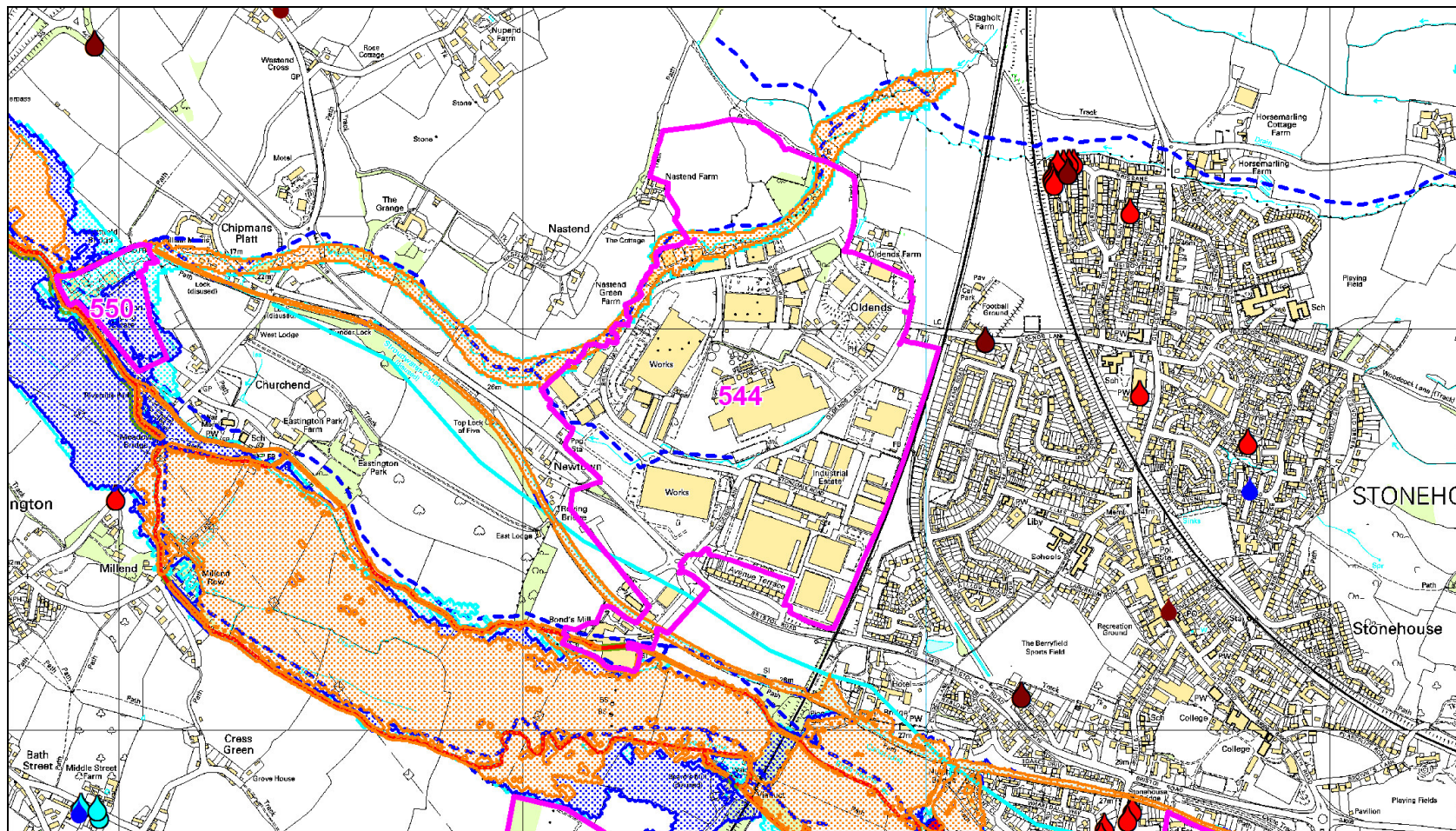
**SITE 465**



© Crown Copyright



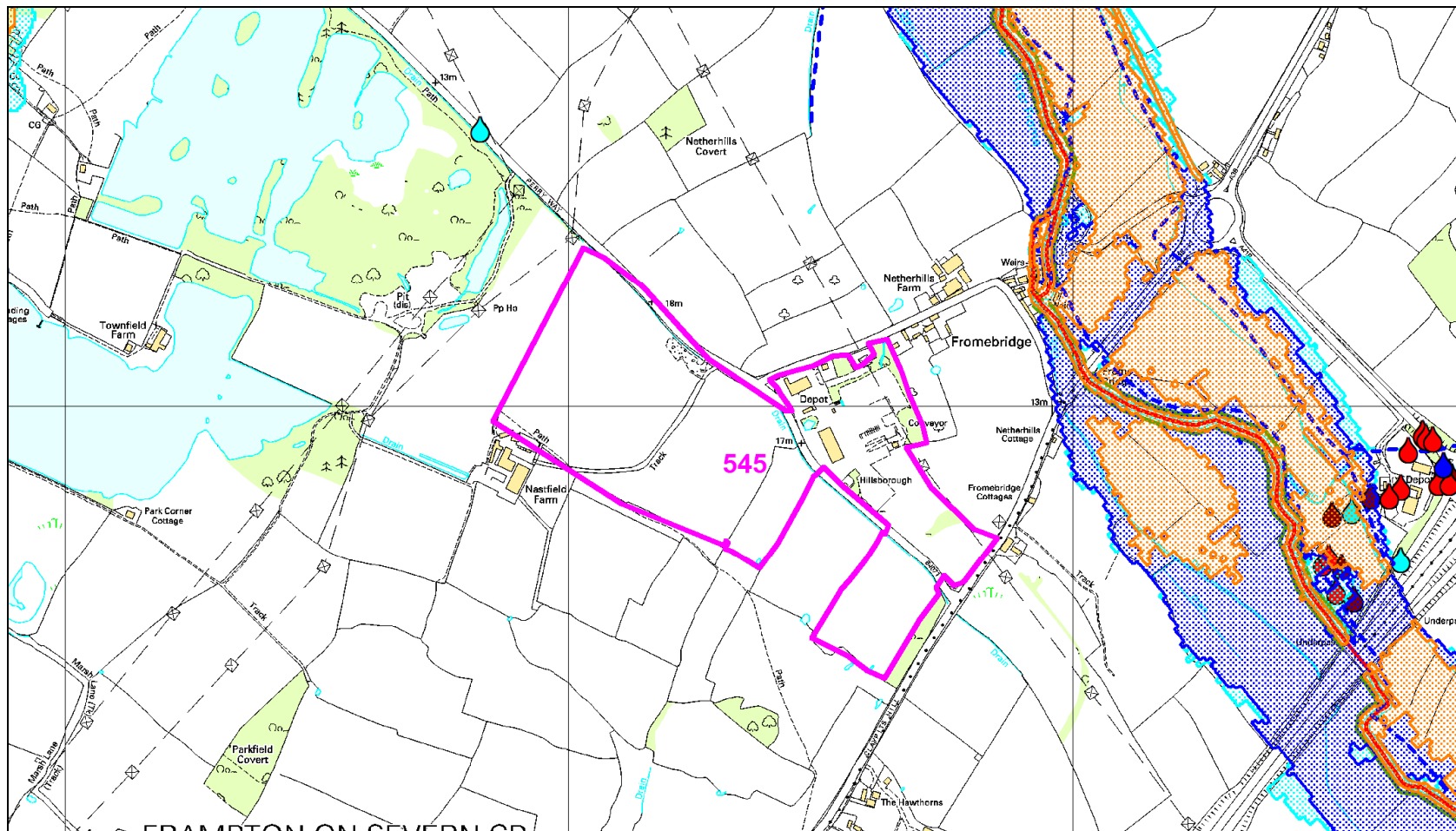
## SITE 544



© Crown Copyright

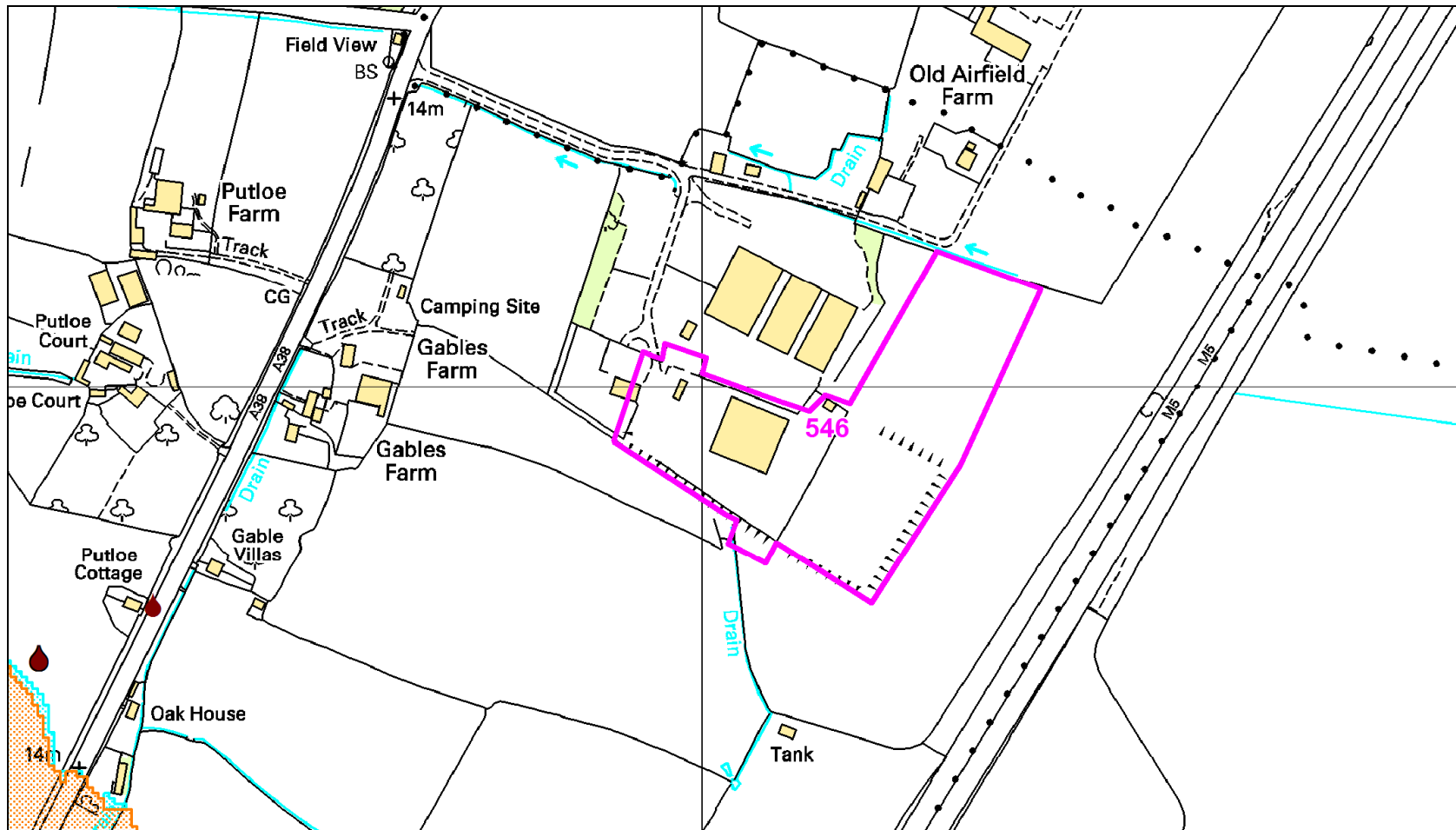


## SITE 545



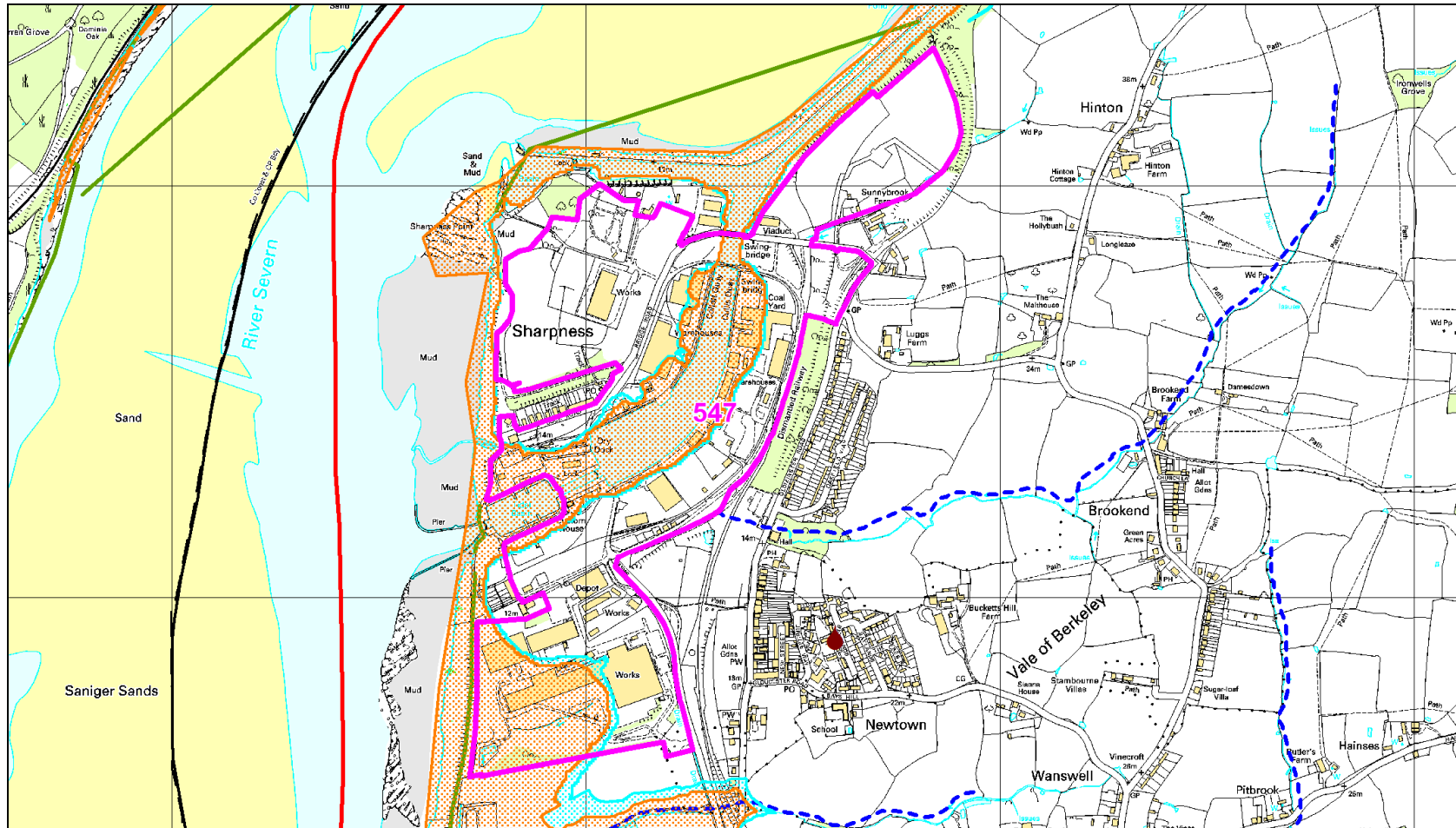
© Crown Copyright

## **SITE 546**



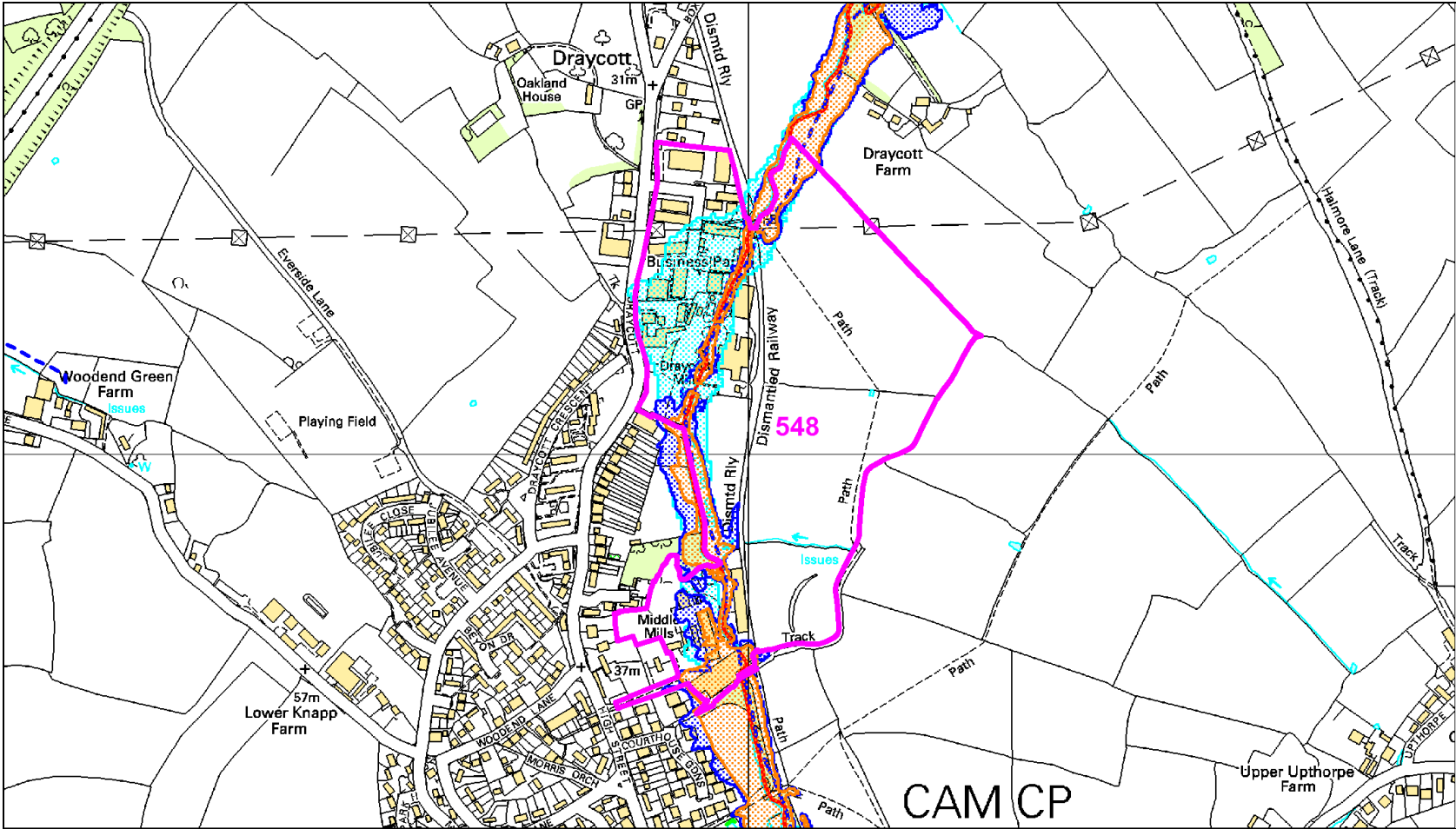
© Crown Copyright

## SITE 547



© Crown Copyright

**SITE 548**

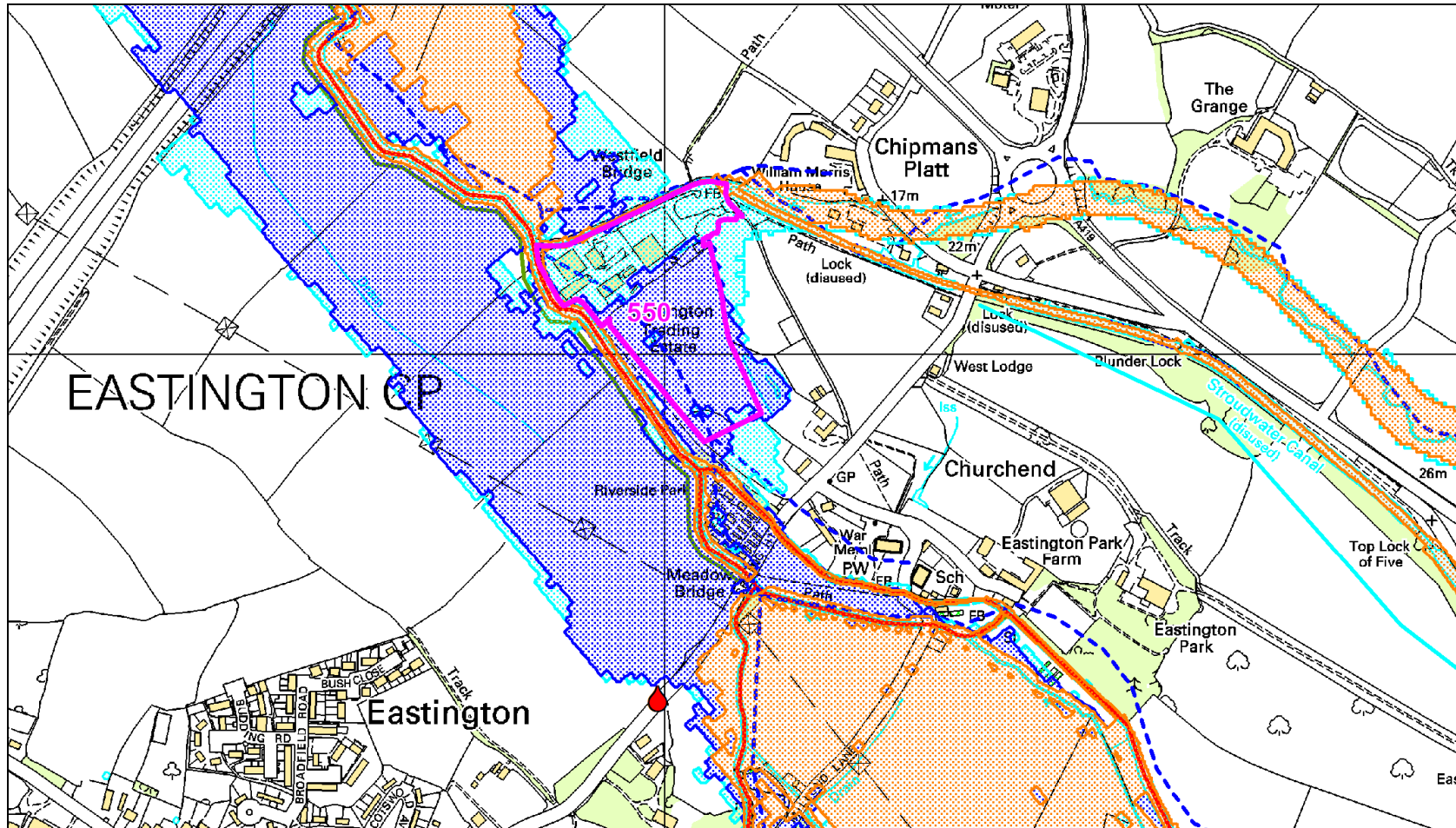


© Crown Copyright



61

## SITE 550

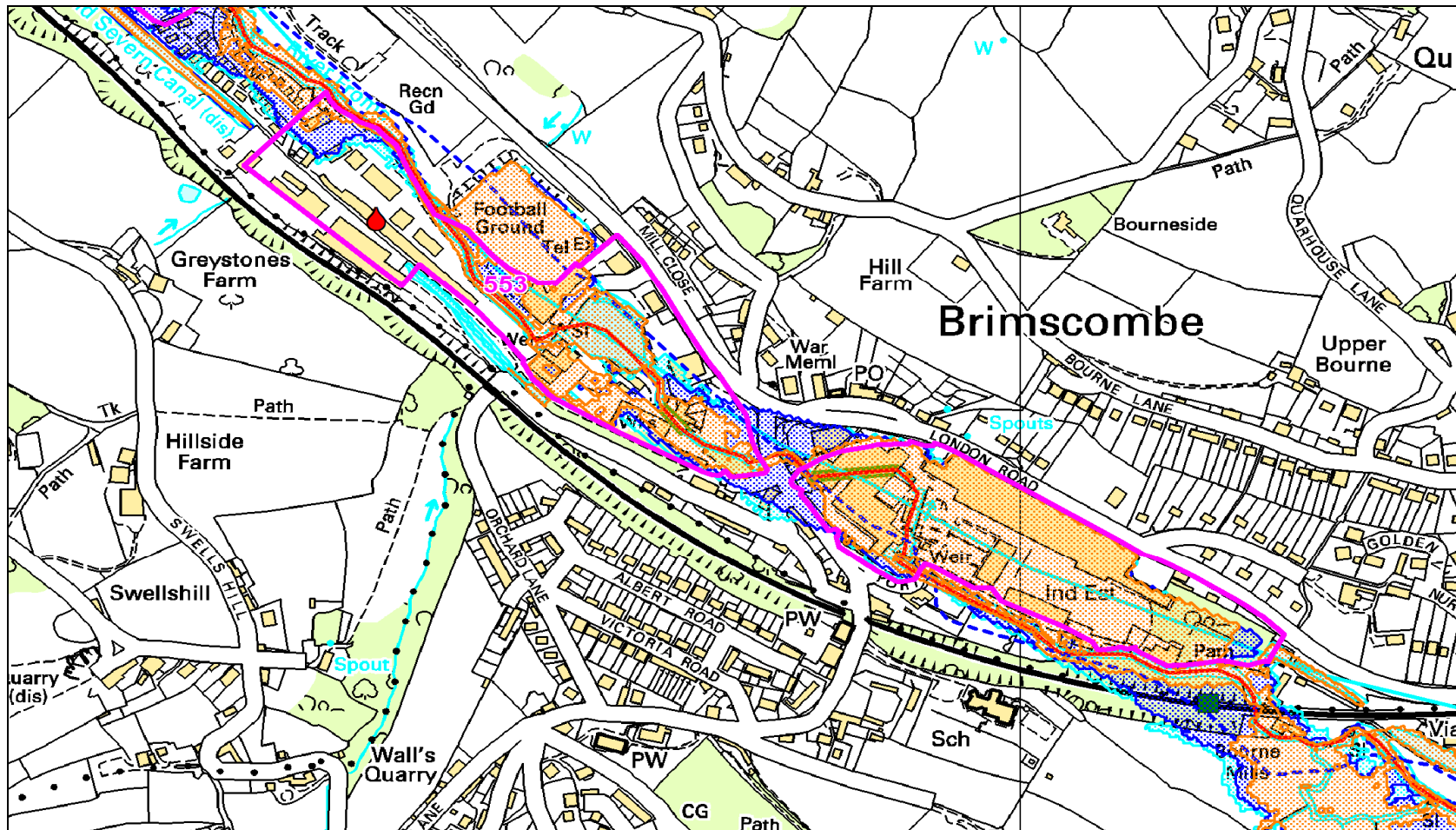


© Crown Copyright

63



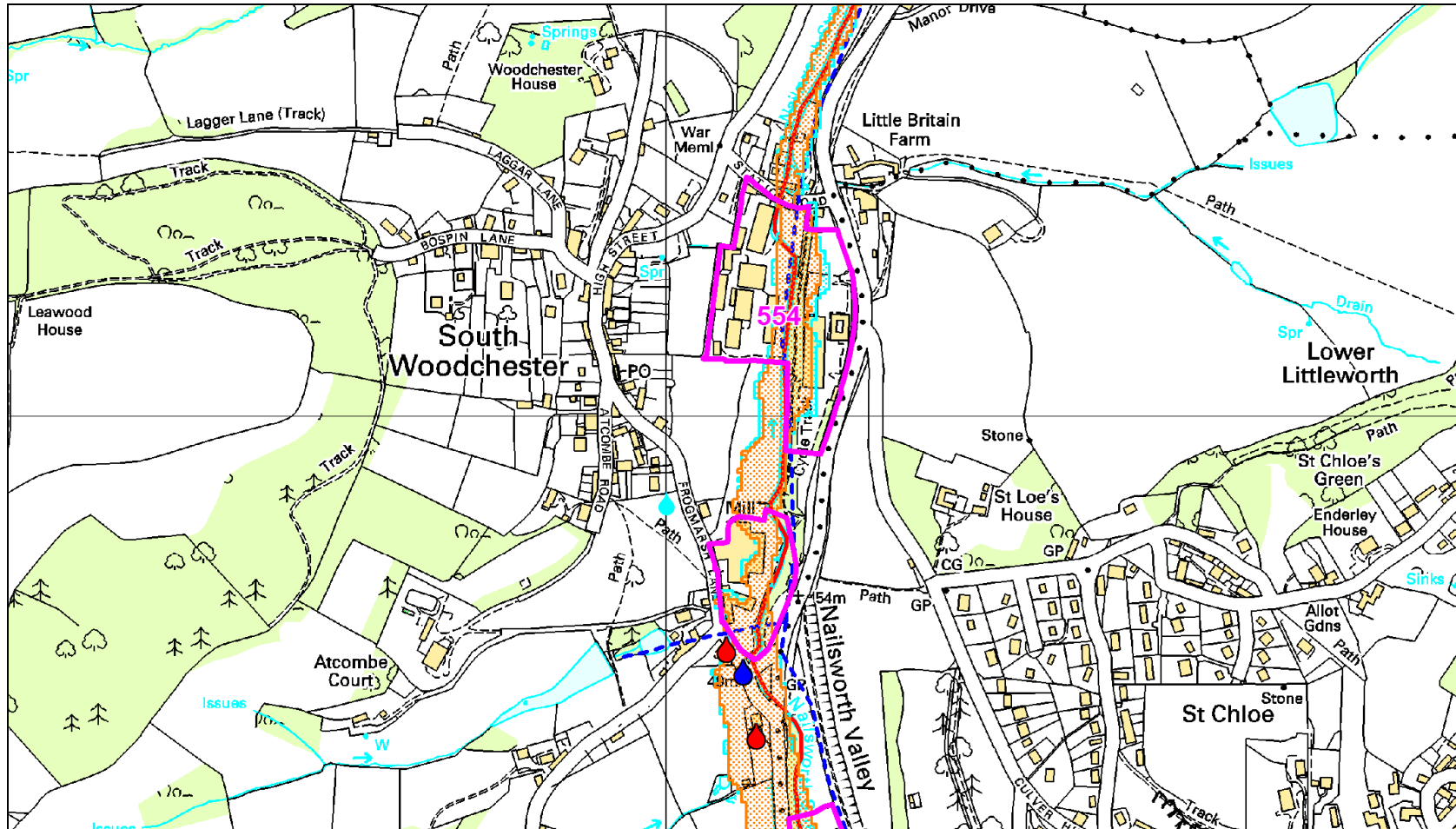
## SITE 553



© Crown Copyright

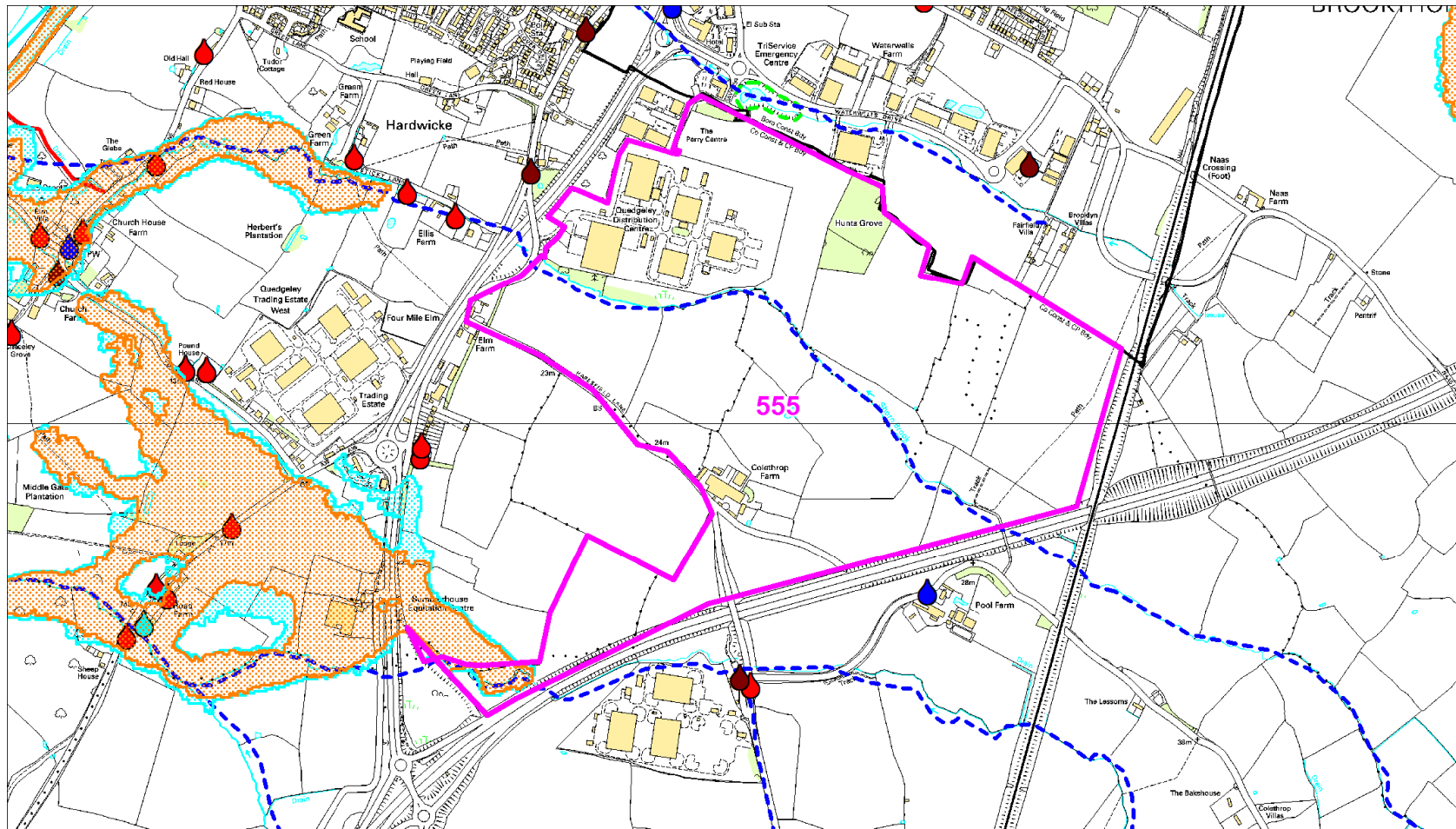


## SITE 554



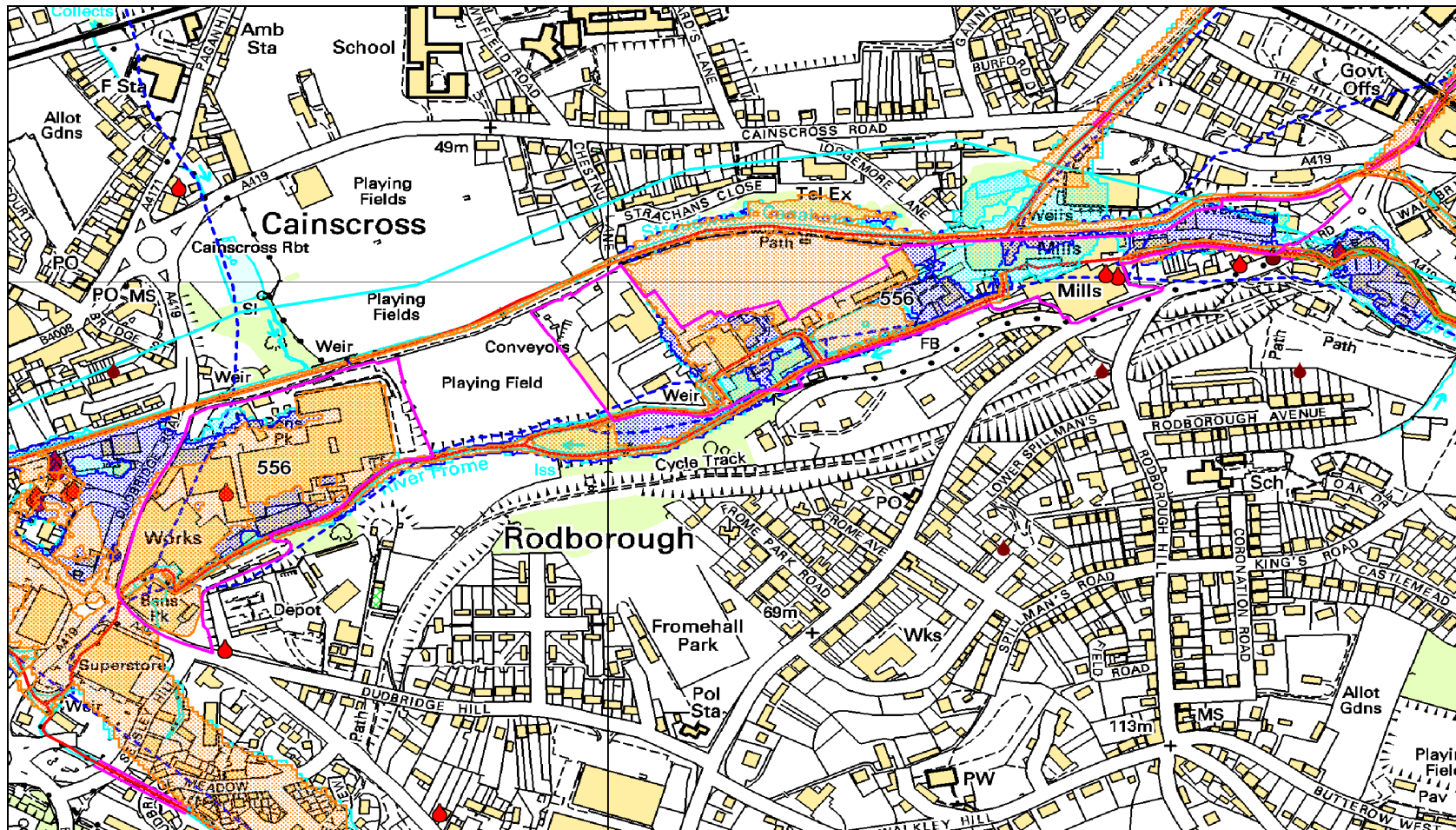
© Crown Copyright

## SITE 555



© Crown Copyright

## SITE 556



© Crown Copyright

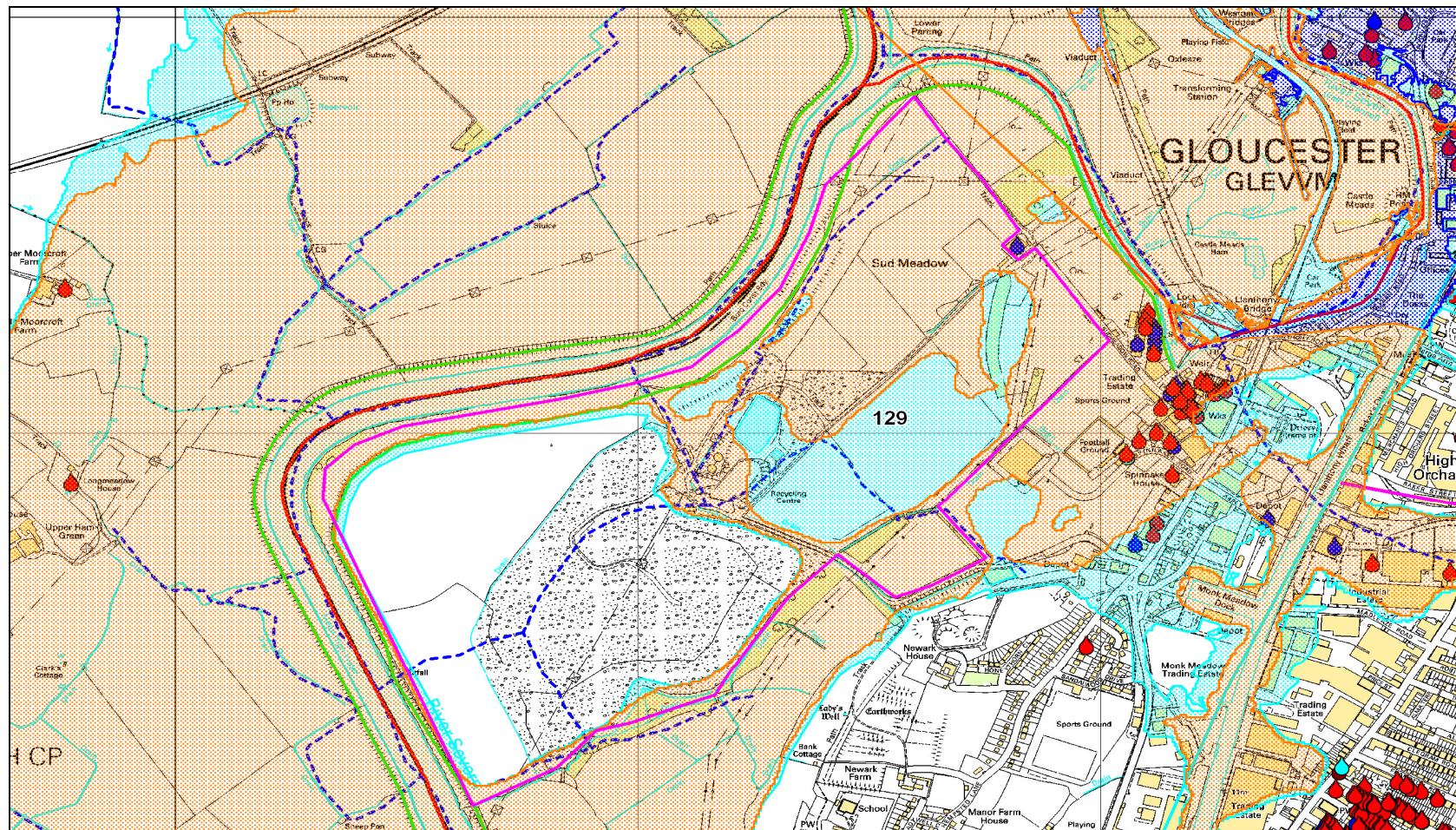


68

## **Gloucester City**



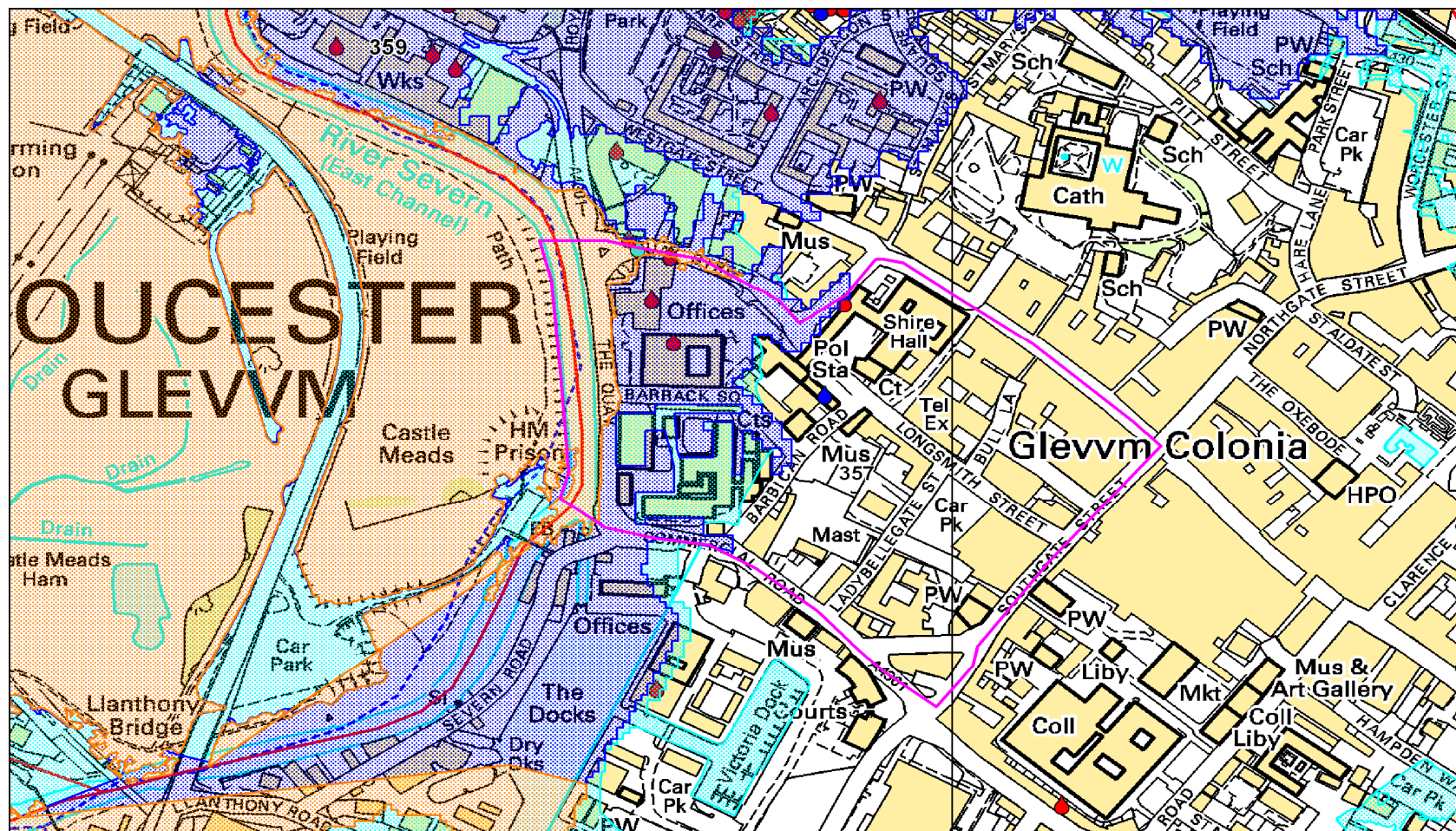
## SITE 129



© Crown Copyright



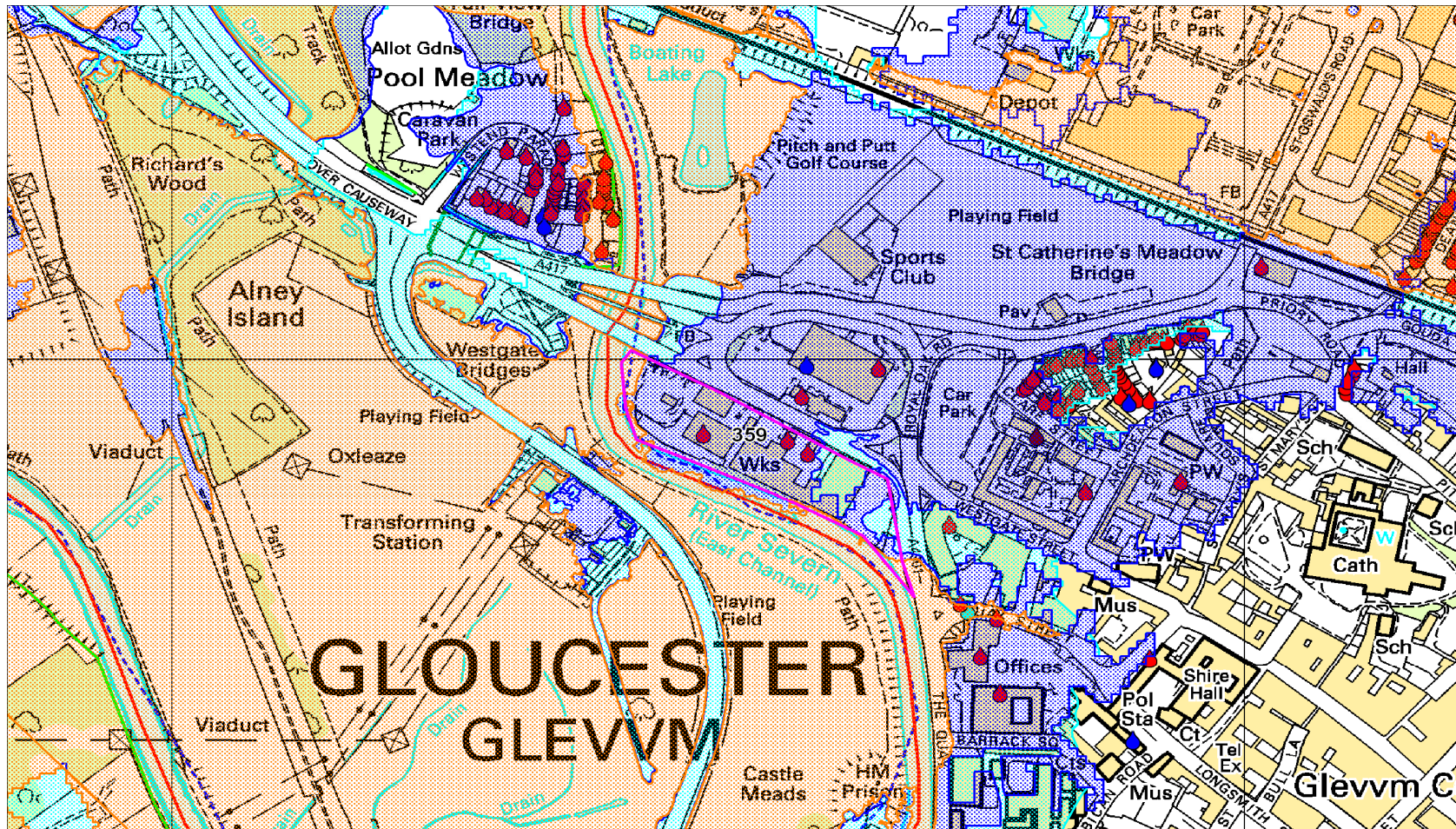
## SITE 357



© Crown Copyright



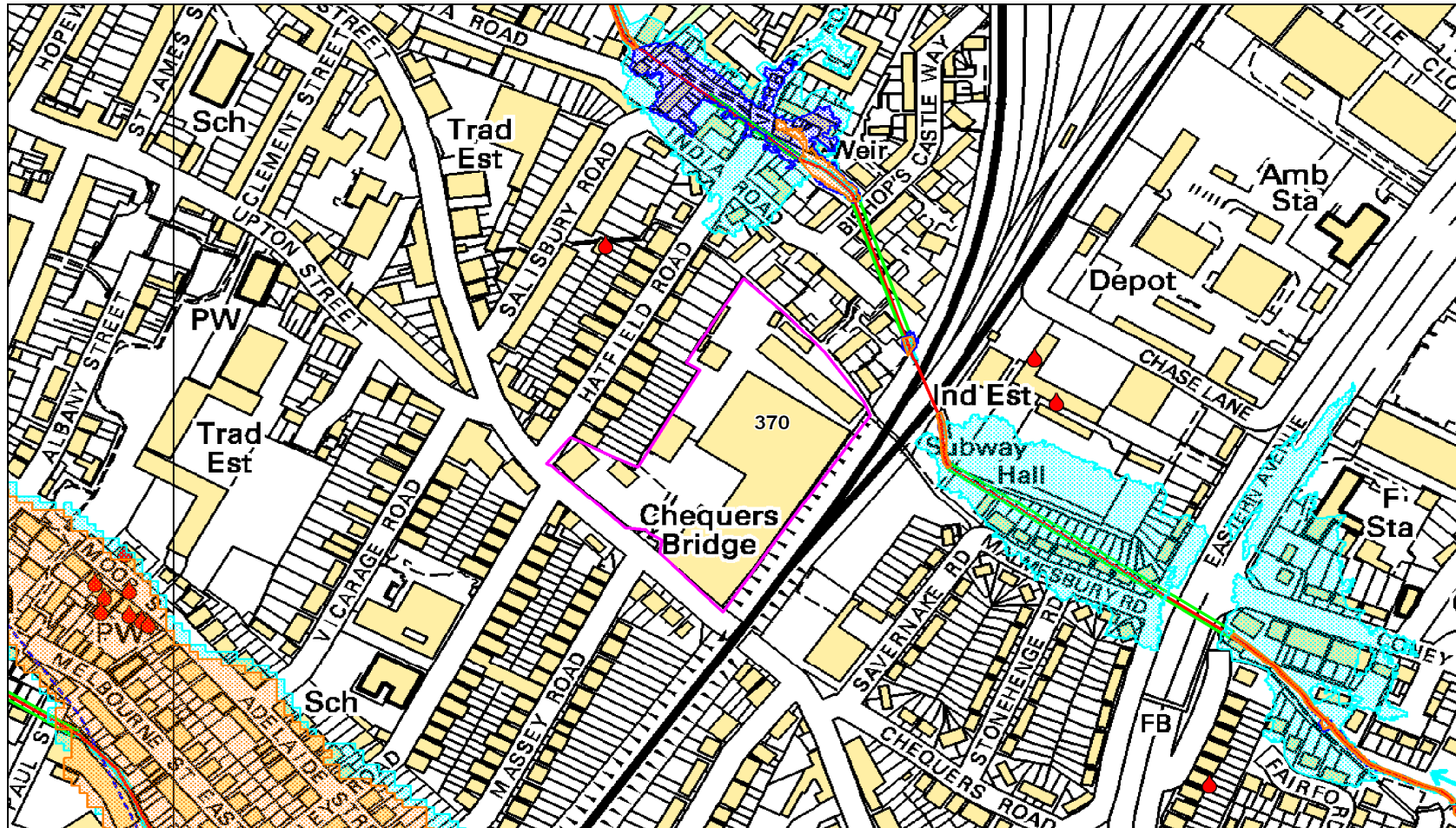
## SITE 359



© Crown Copyright



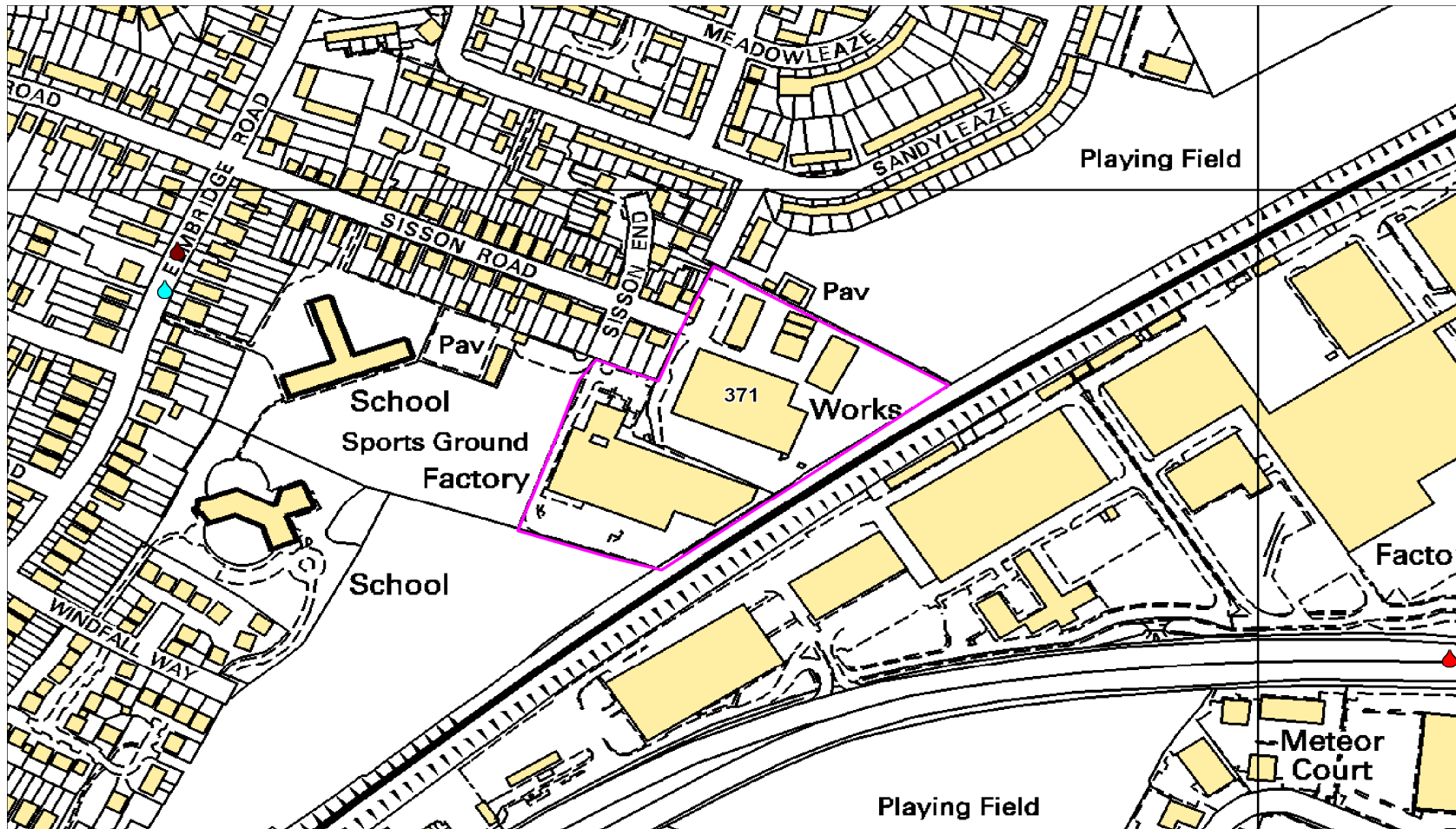
**SITE 370**



© Crown Copyright

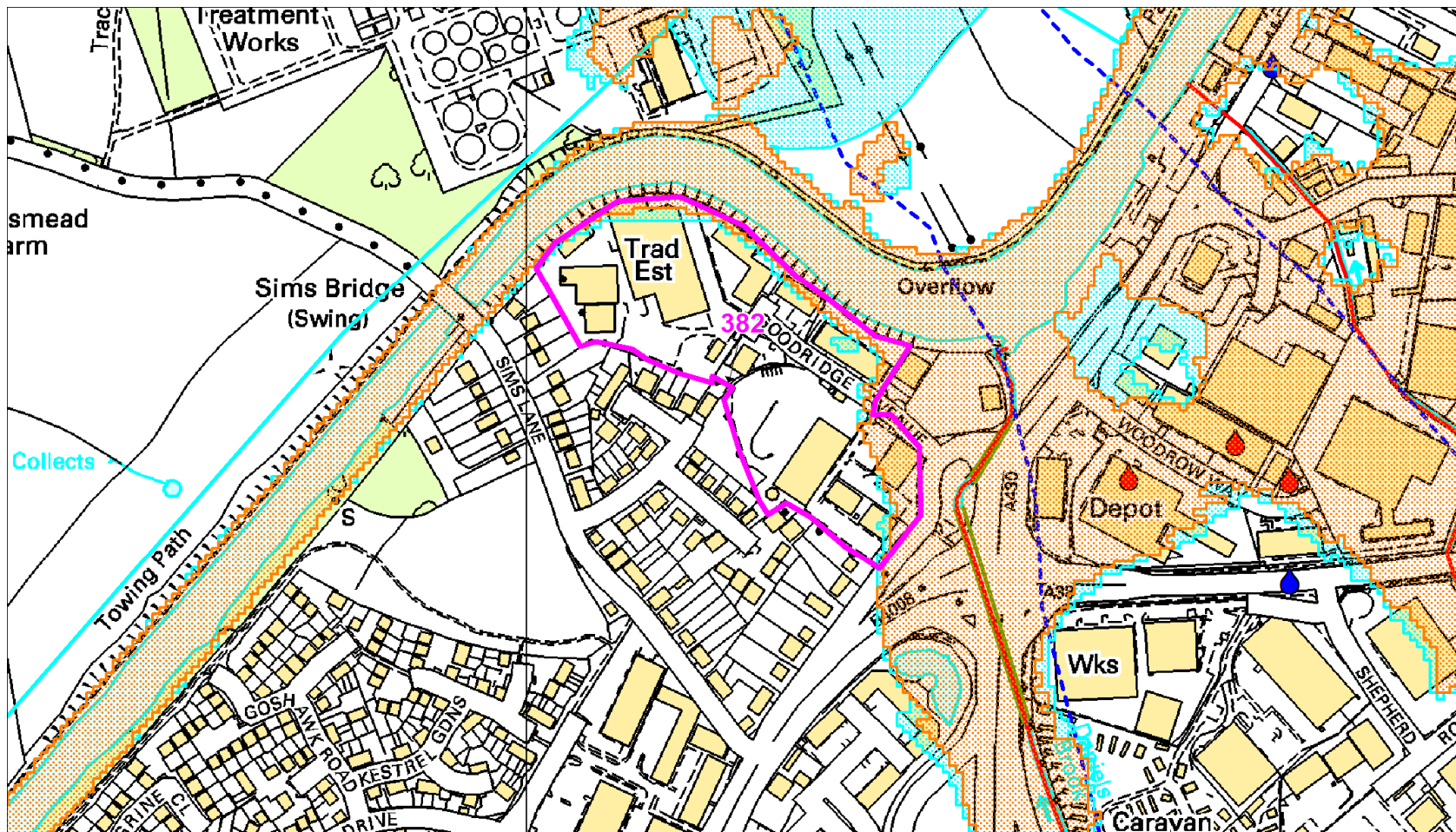


**SITE 371**



© Crown Copyright

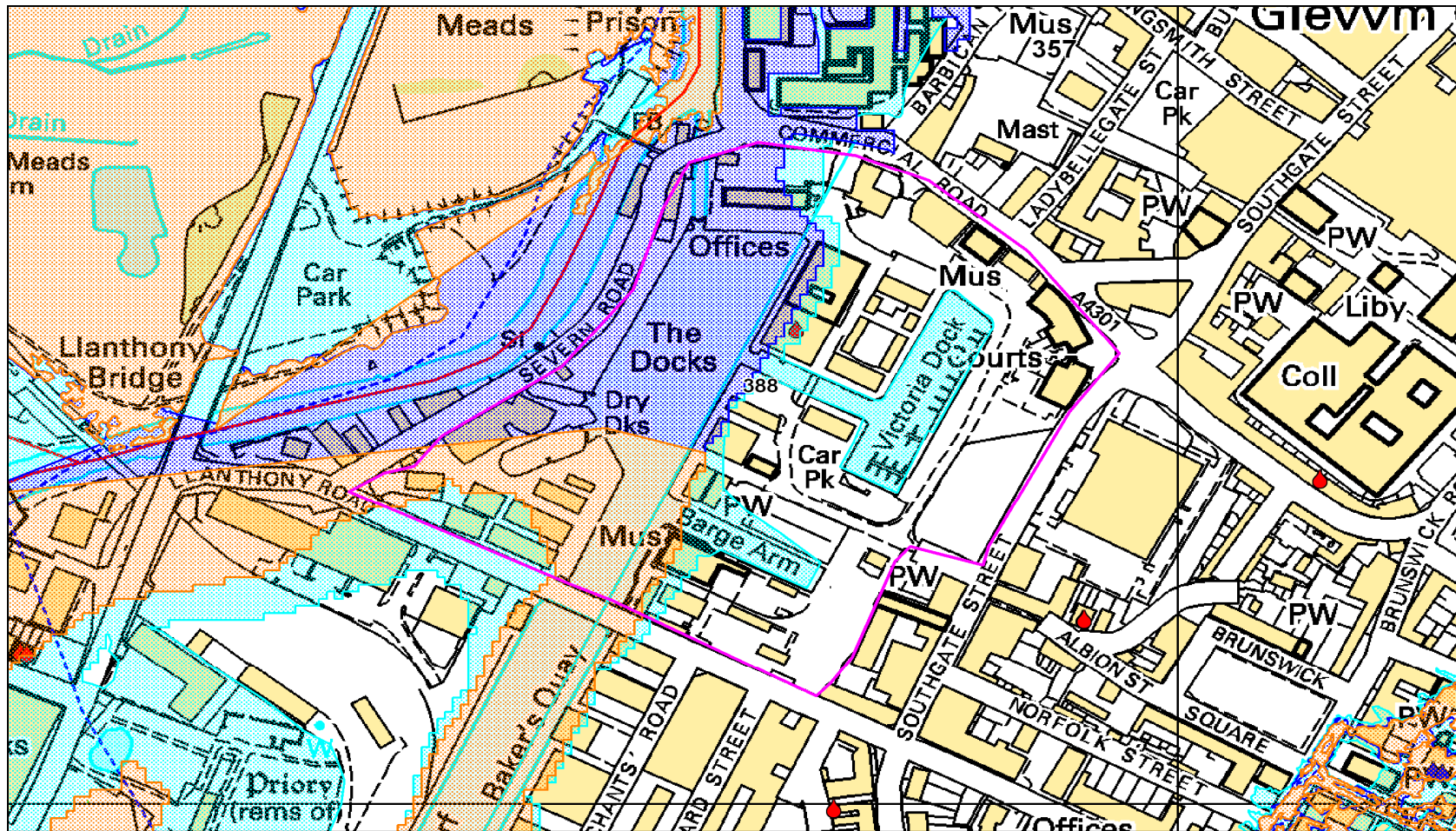
## SITE 382



© Crown Copyright



## SITE 388

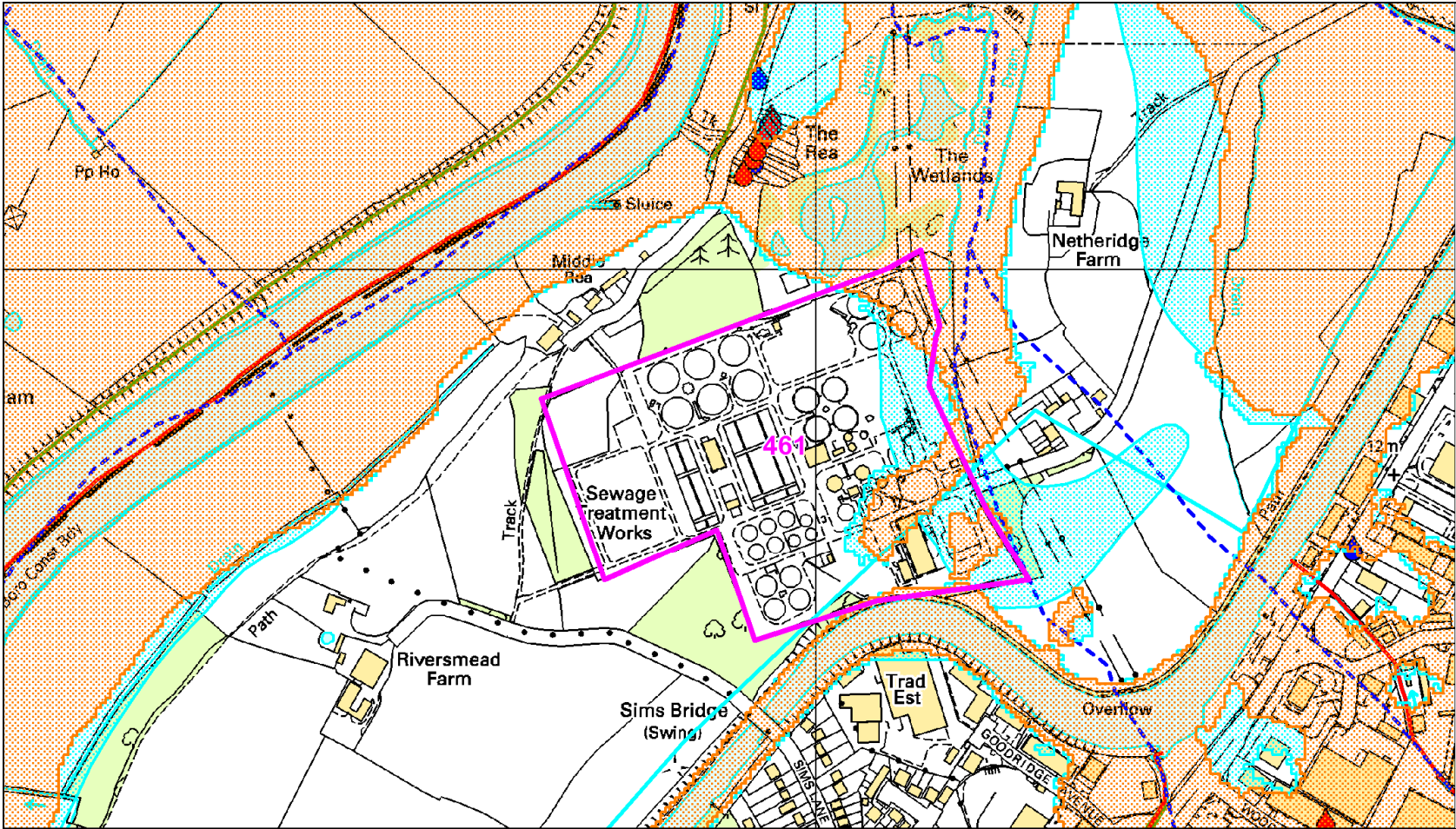


© Crown Copyright



77

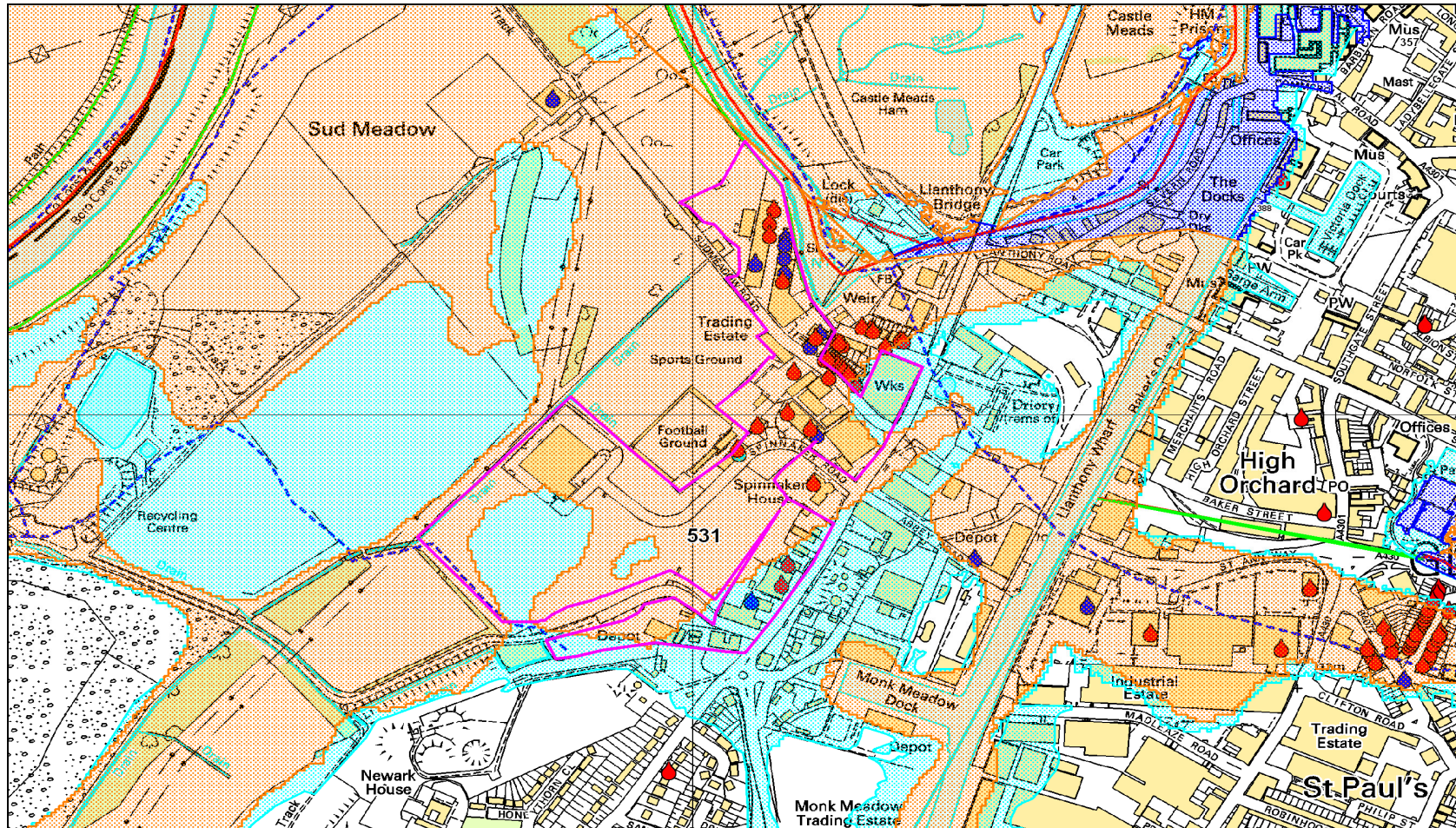
**SITE 461**



© Crown Copyright



## SITE 531



© Crown Copyright



[illegible]

80

81

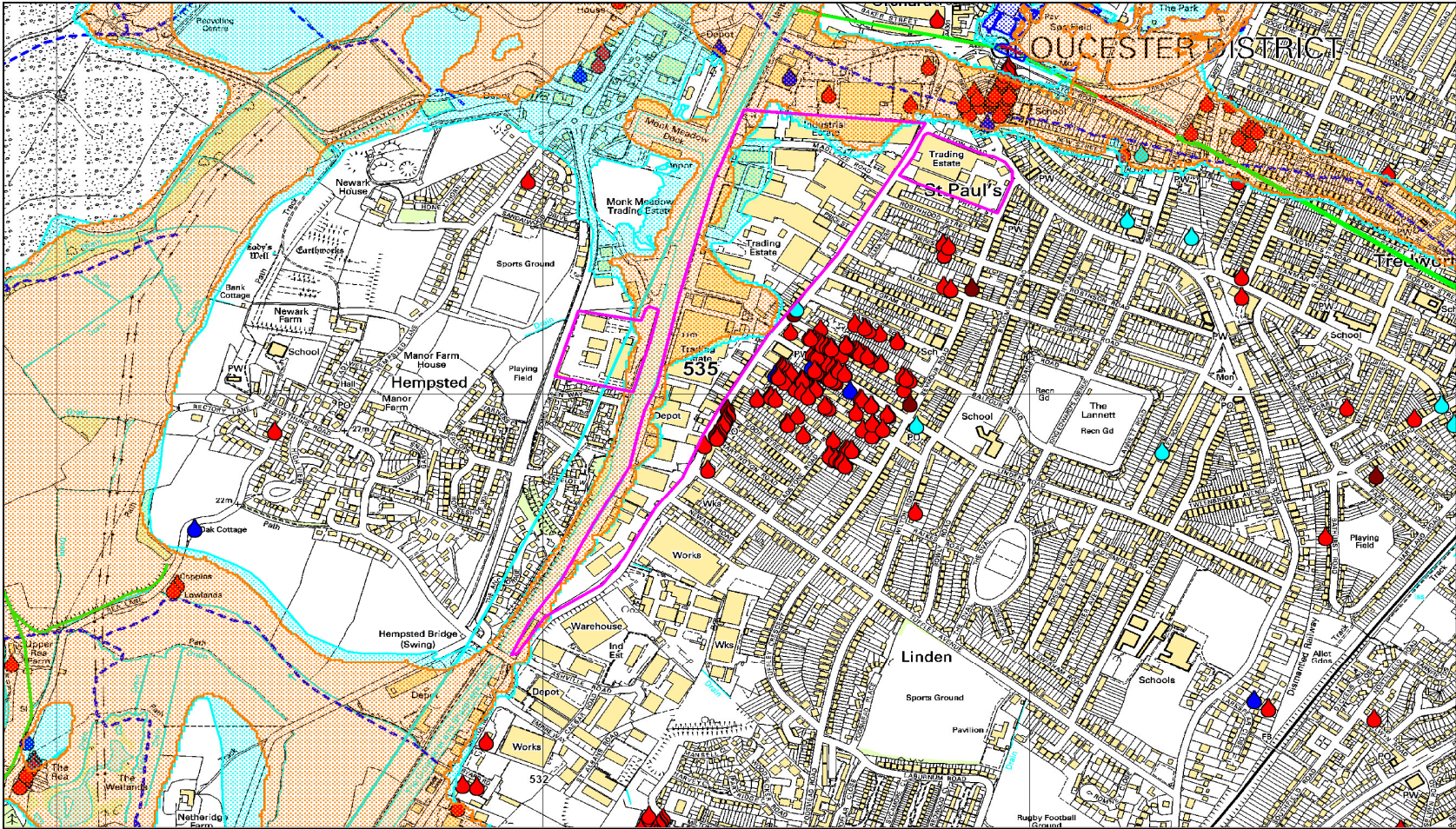


The map shows the Barton and Coney Hill areas in London. Key locations include Barton, Coney Hill, and the Chequers Bridge. The map also shows the locations of several schools, a depot, a superstore, a trading estate, a crematorium, and a cemetery. The map is oriented with North at the top.

82



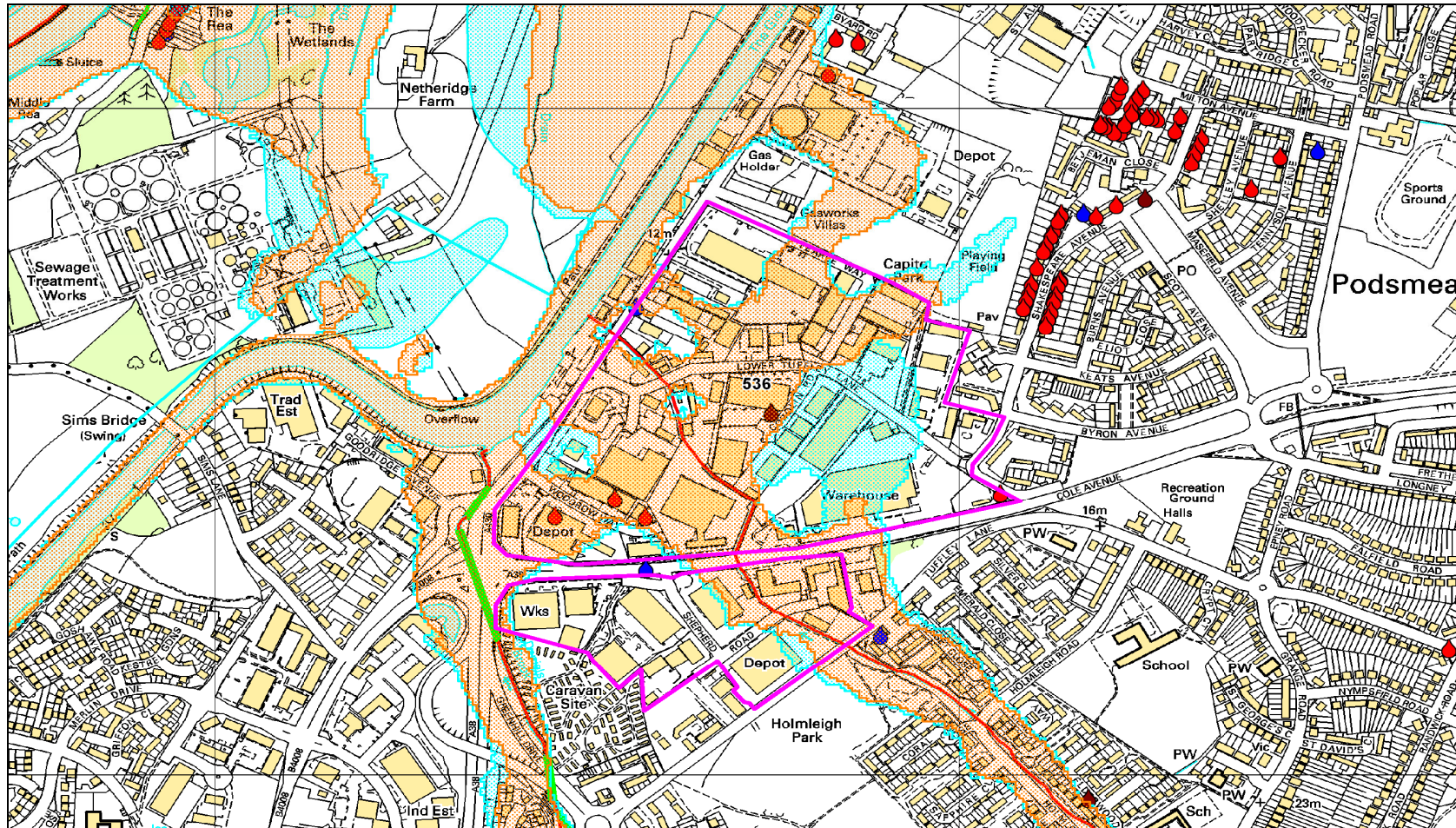
**SITE 535**



© Crown Copyright



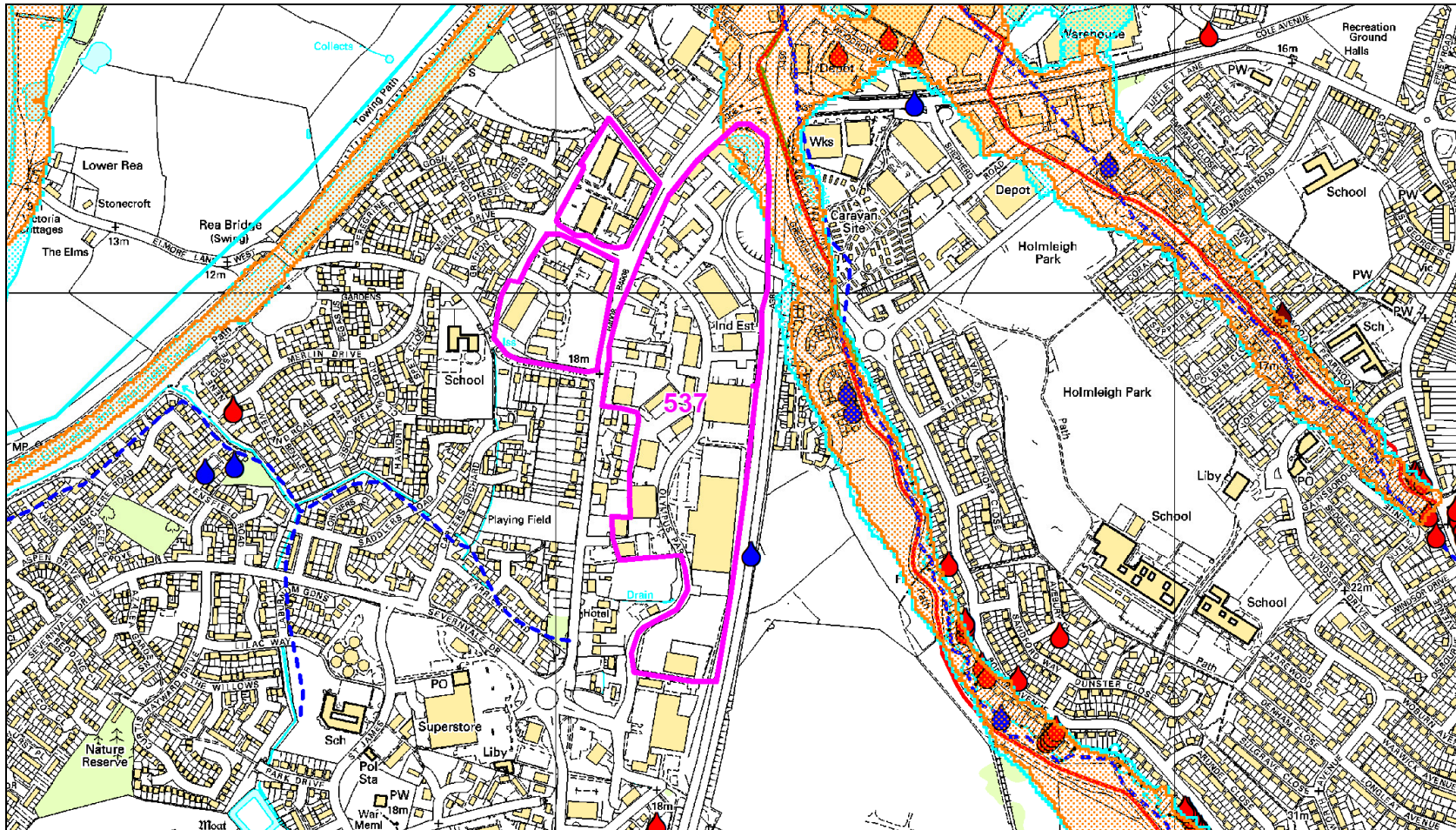
## SITE 536



© Crown Copyright



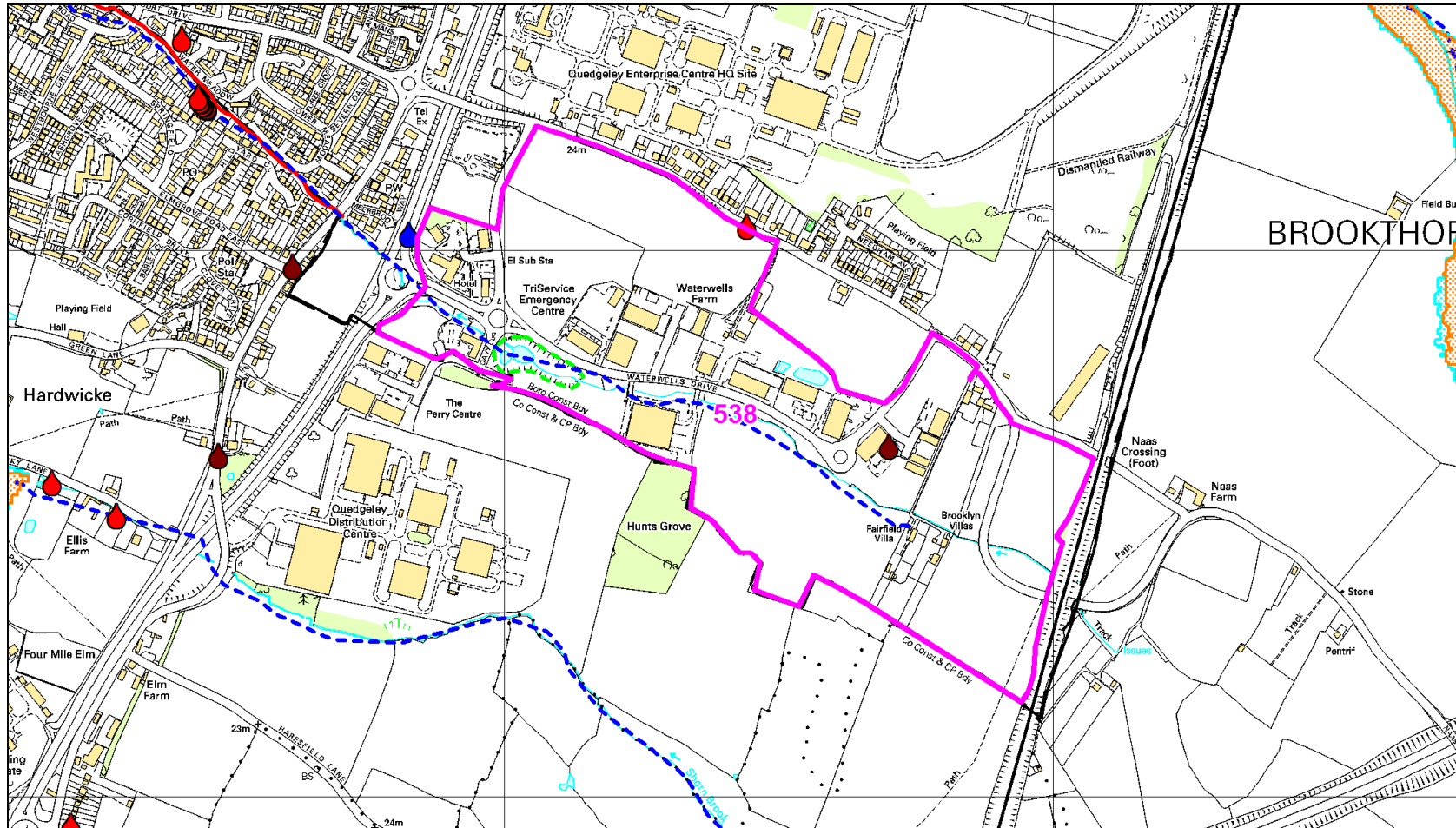
## SITE 537



© Crown Copyright

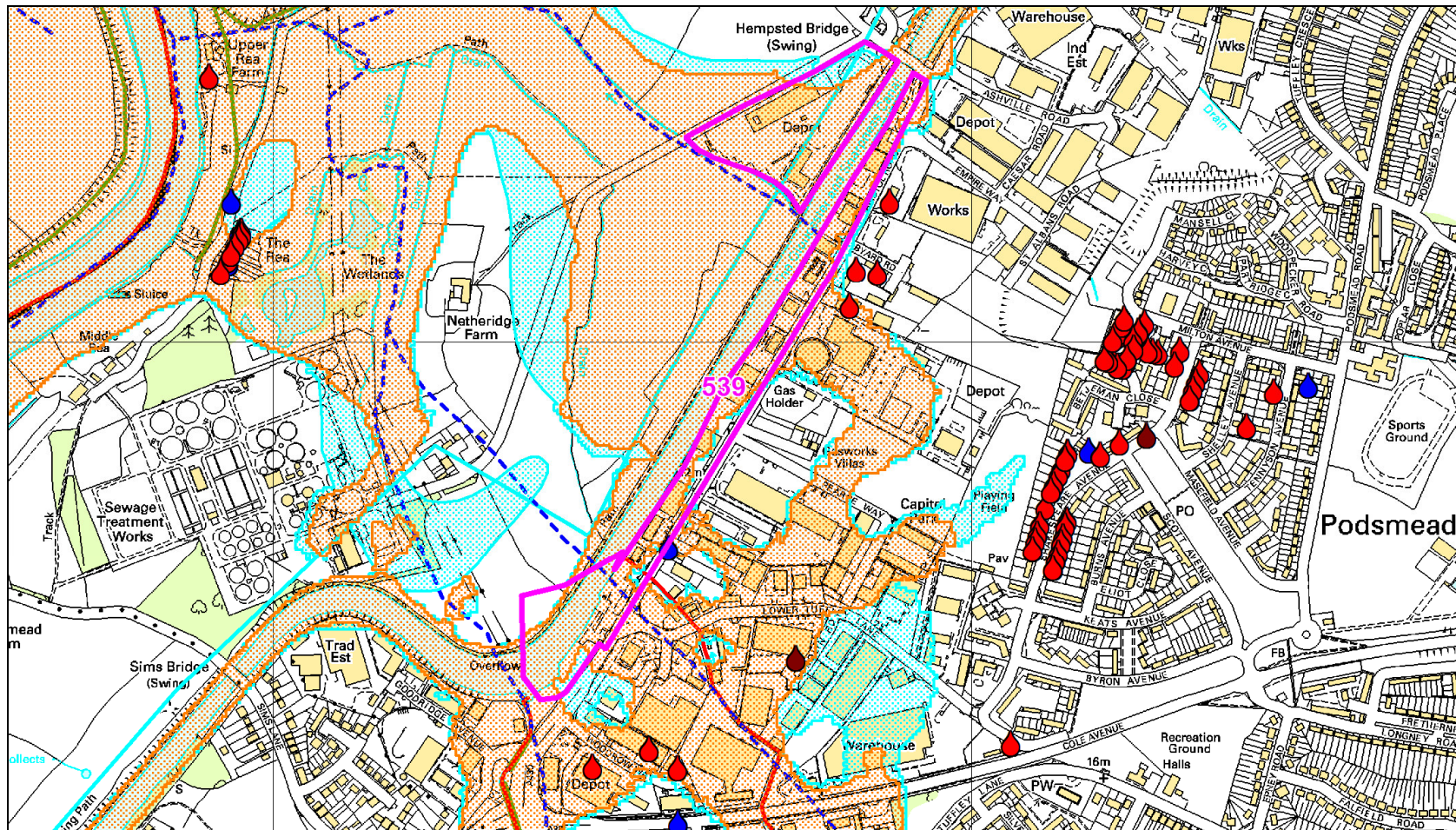


## SITE 538



© Crown Copyright

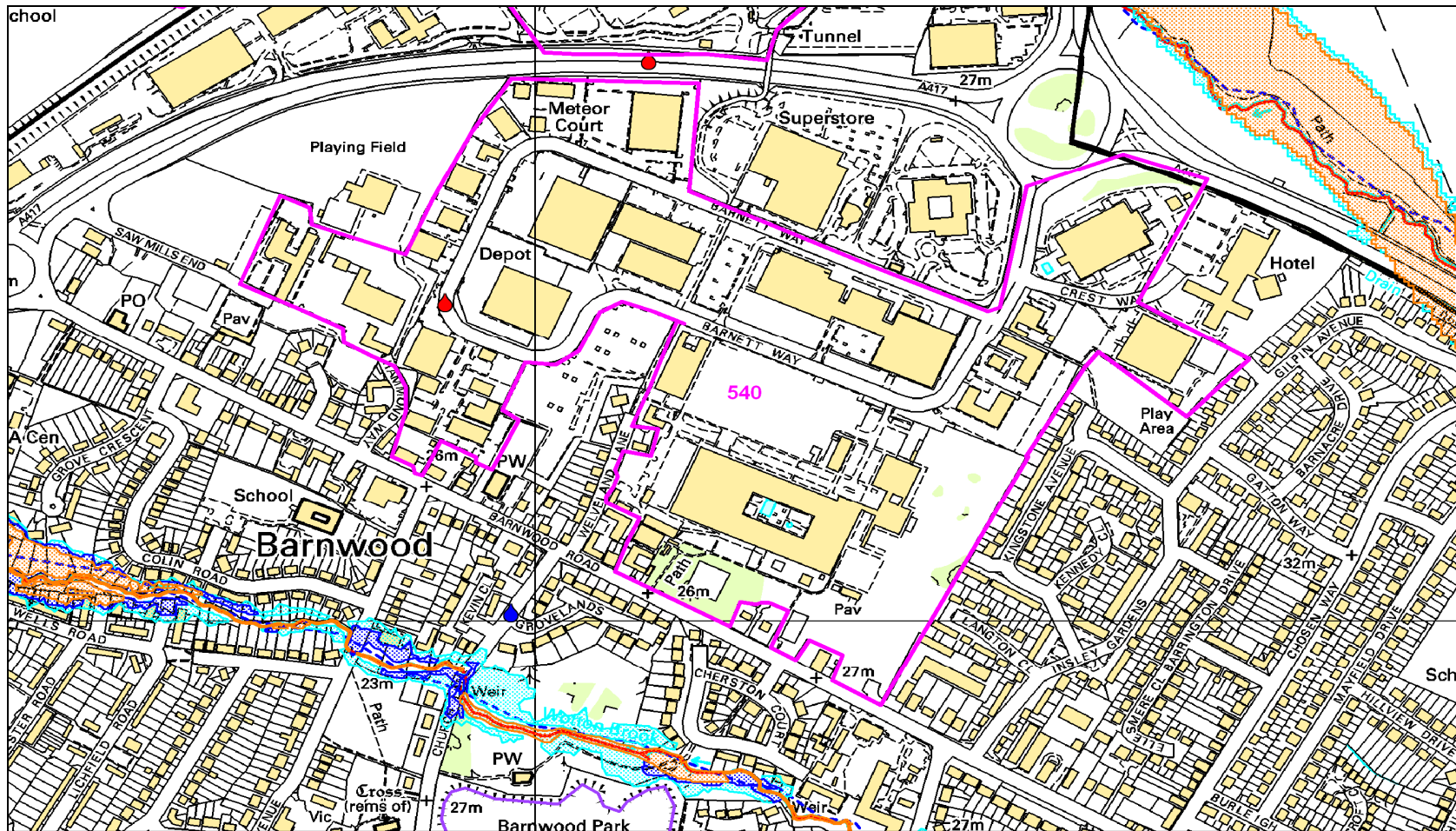
## SITE 539



© Crown Copyright



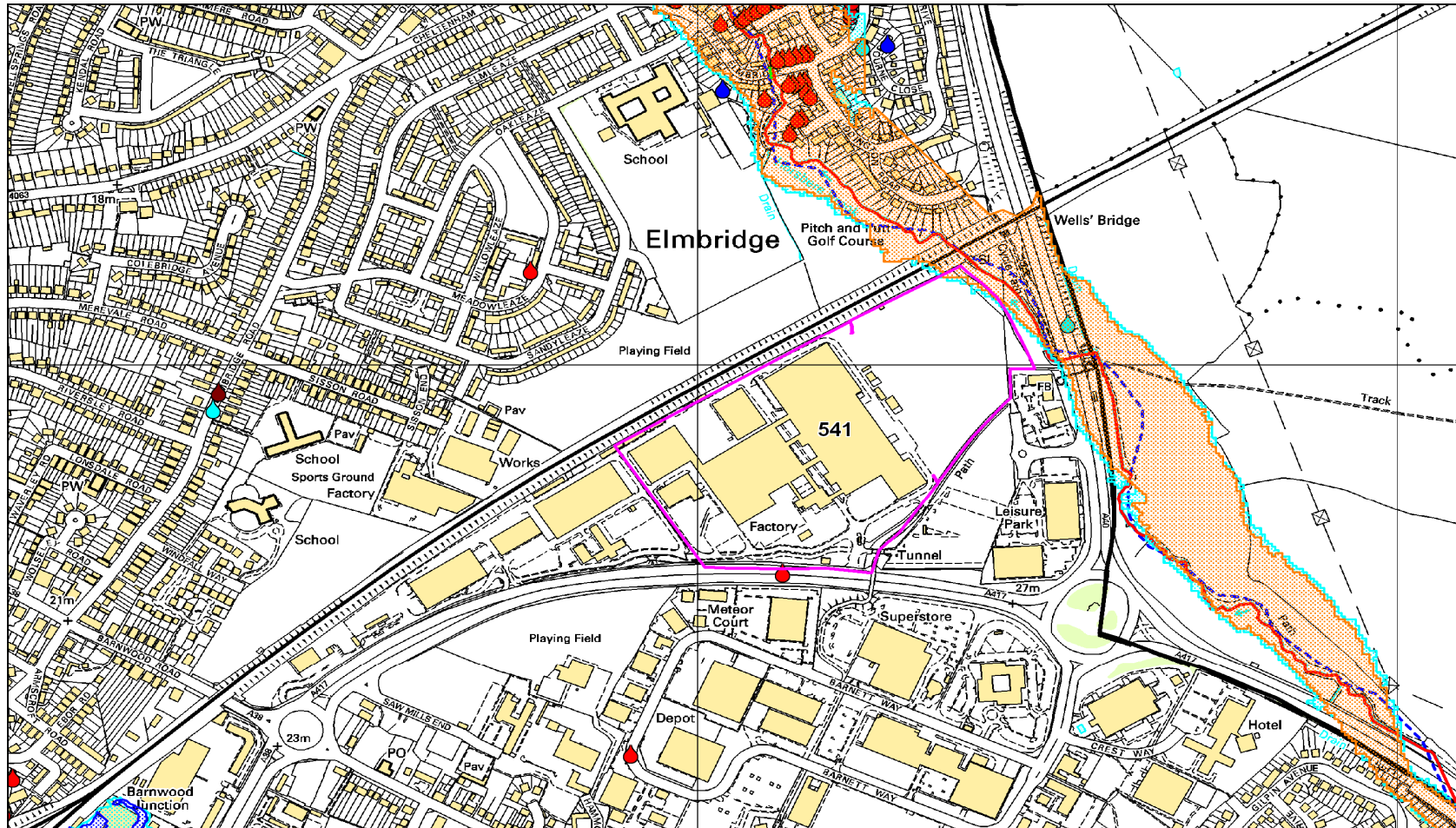
## SITE 540



© Crown Copyright



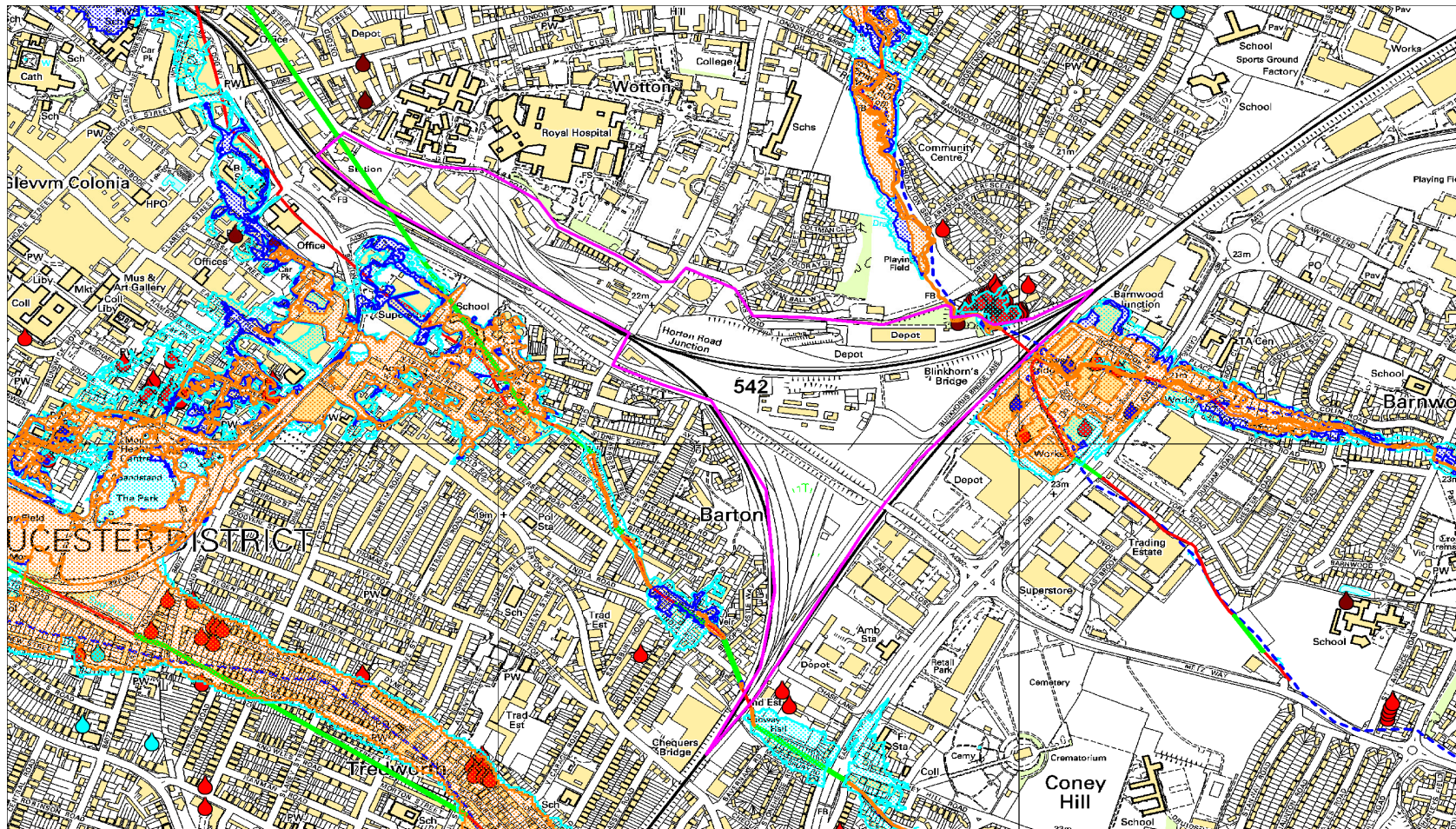
## SITE 541



© Crown Copyright



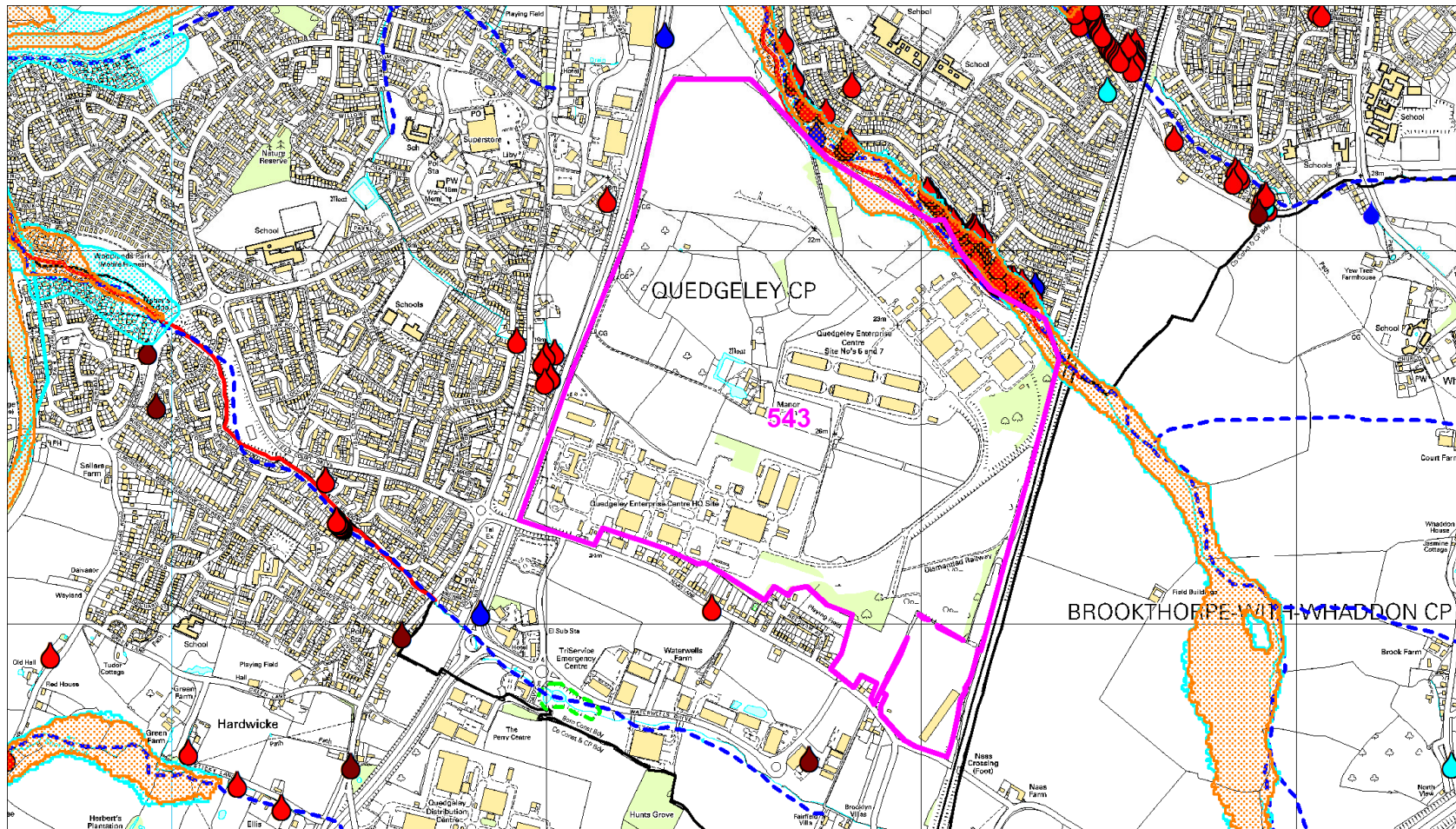
## SITE 542



© Crown Copyright



## SITE 543

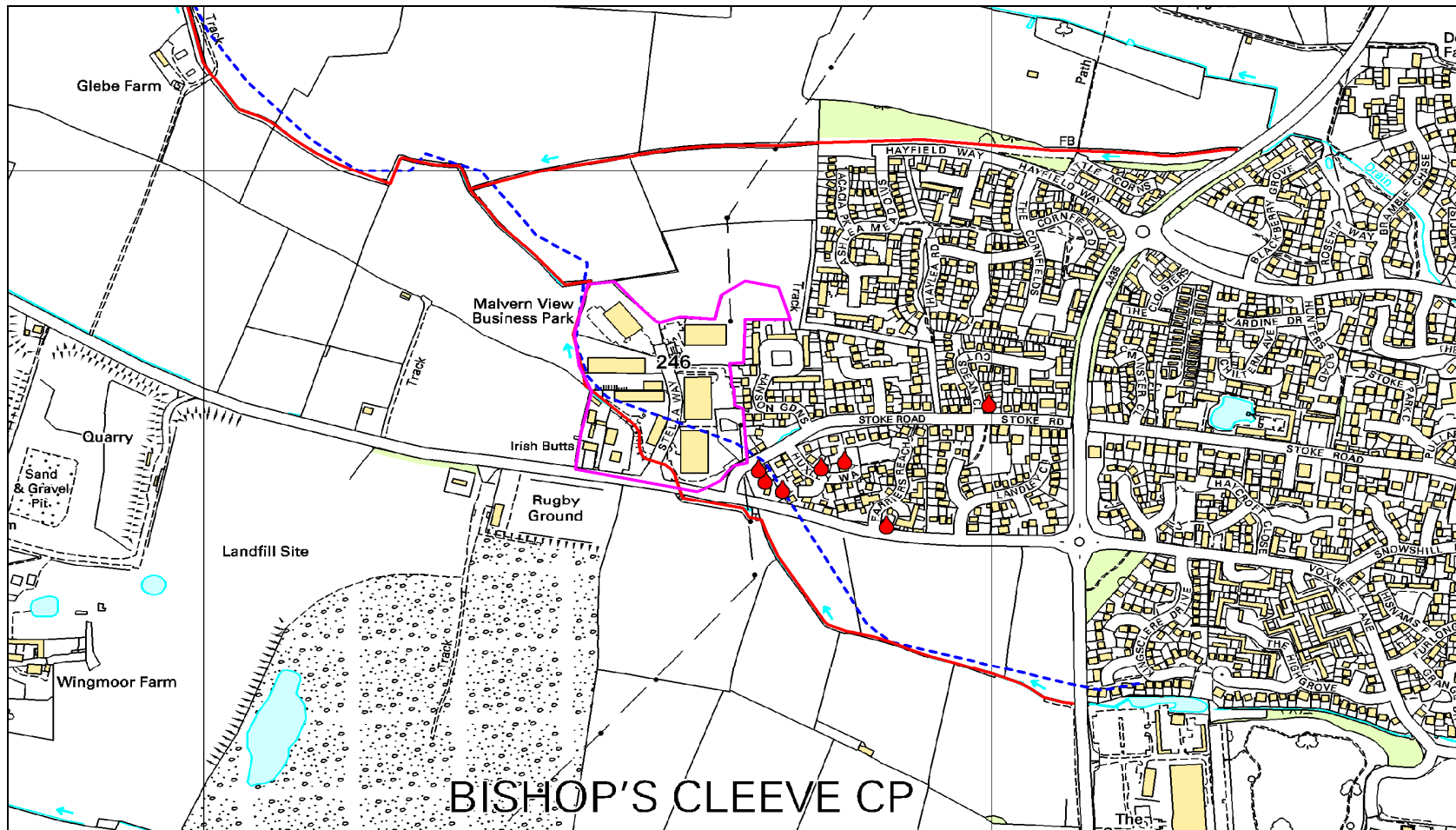


© Crown Copyright



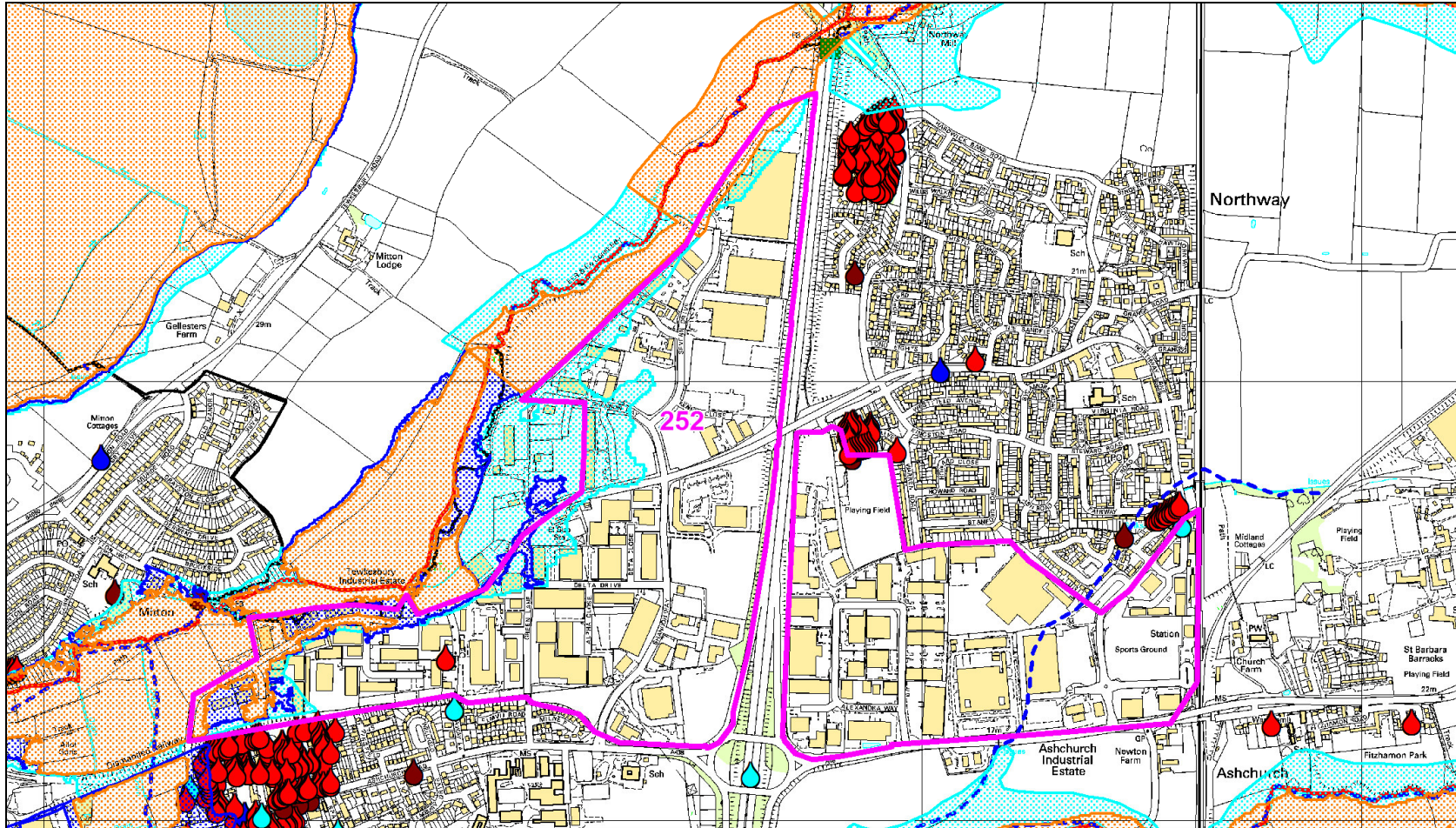
## **Tewkesbury Borough**

## SITE 246



© Crown Copyright Reserved

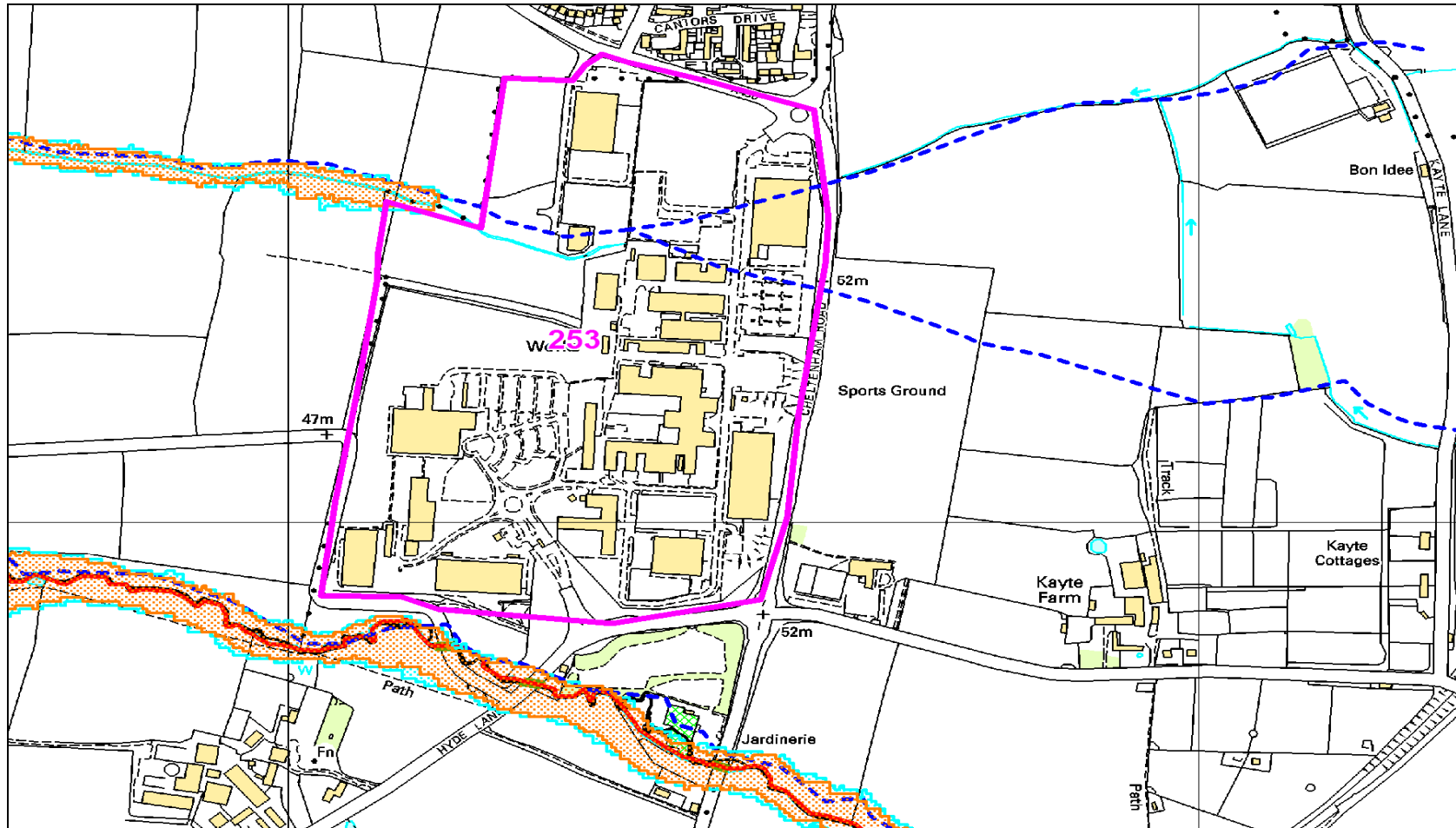
## SITE 252



© Crown Copyright

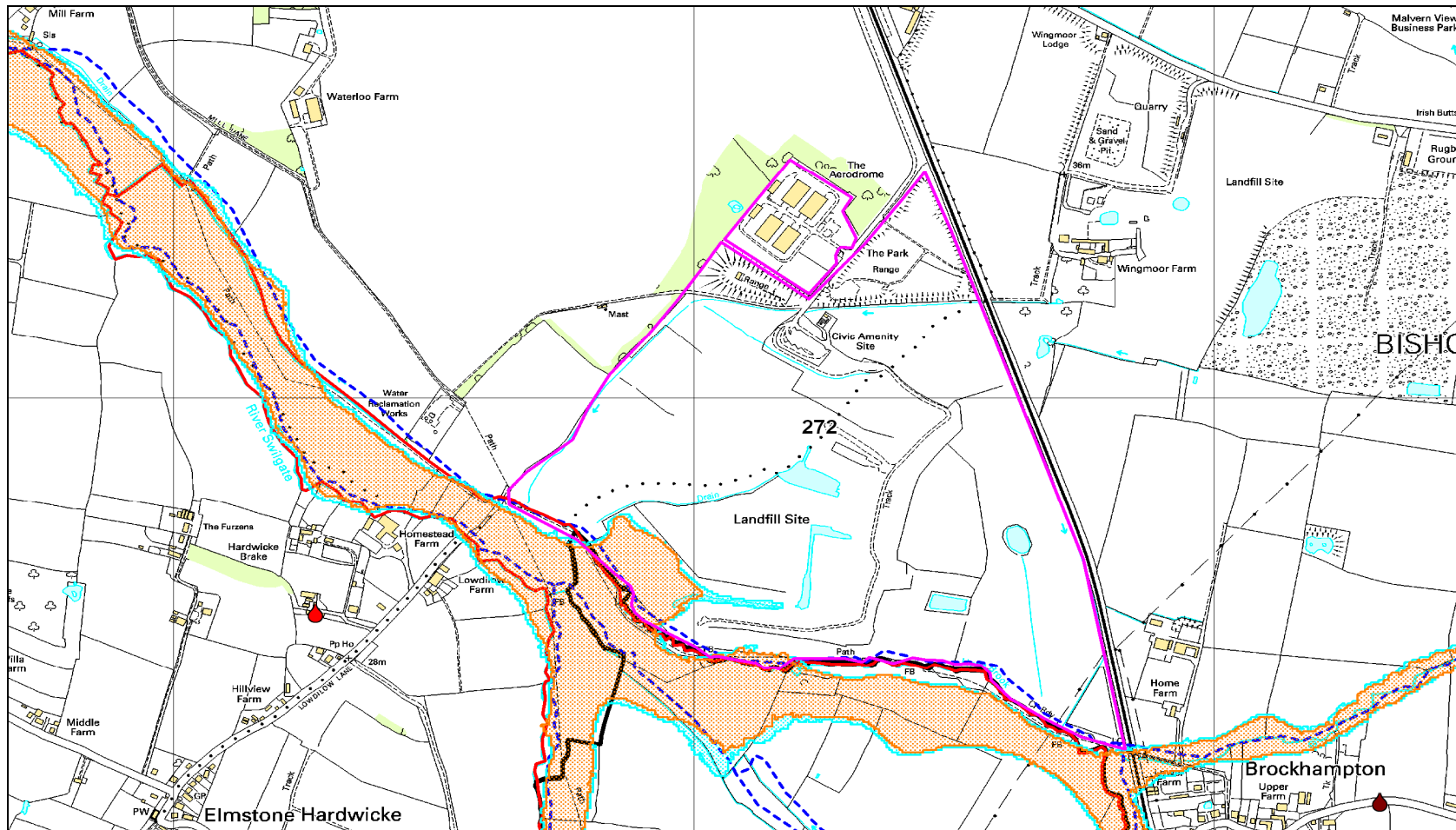


## SITE 253



© Crown Copyright

## SITE 272

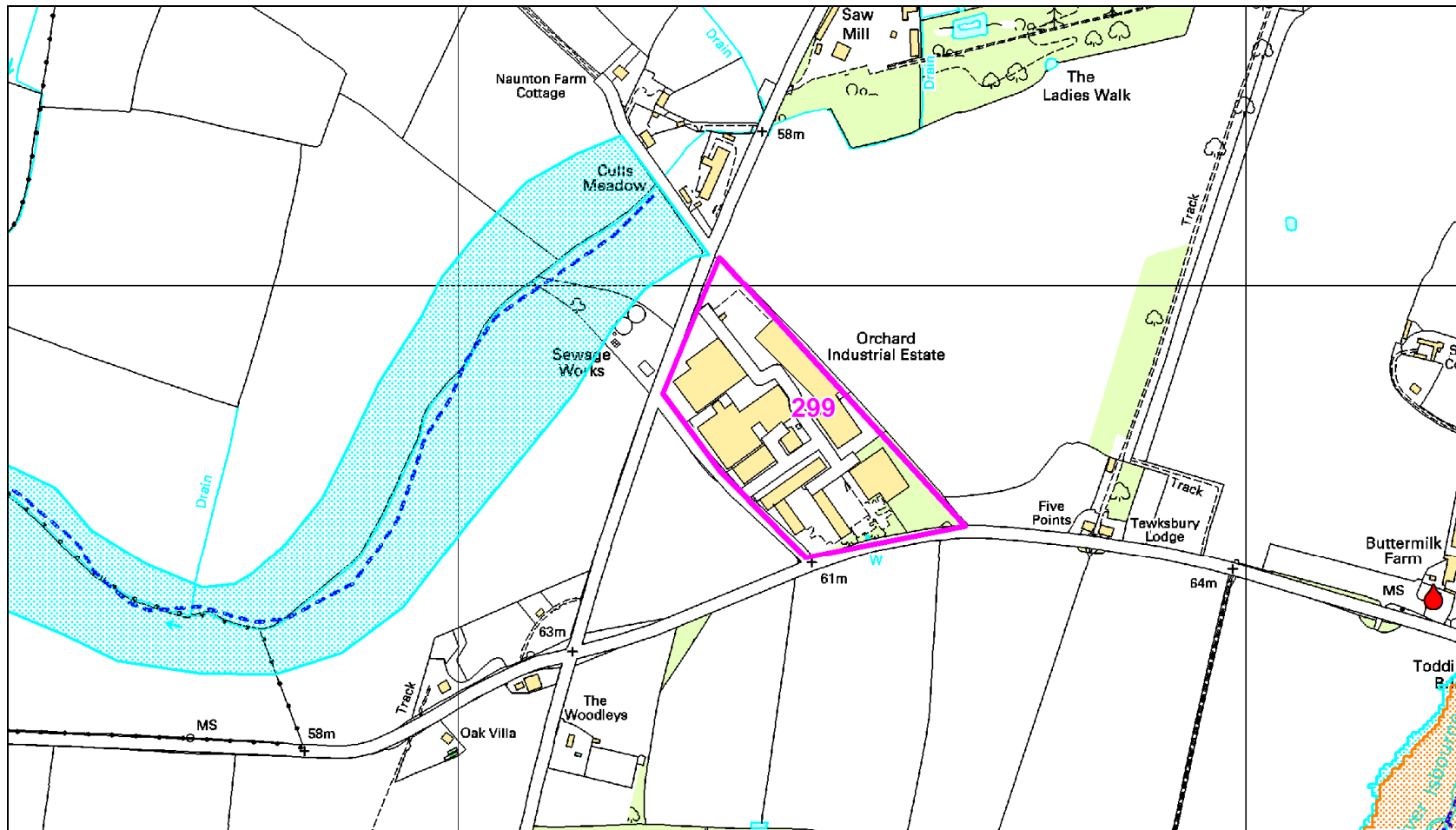


© Crown Copyright

[illegible]

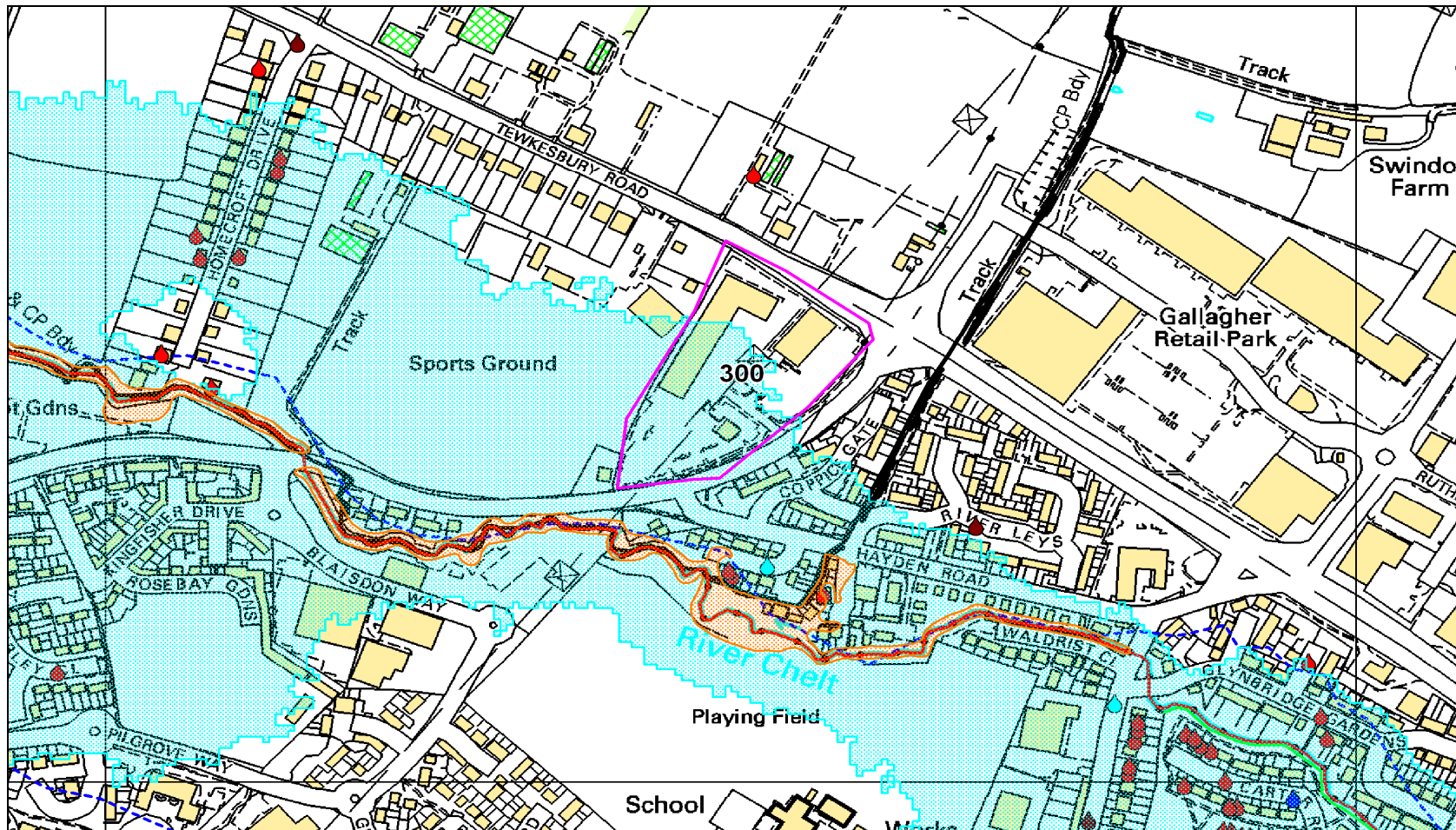


## SITE 299



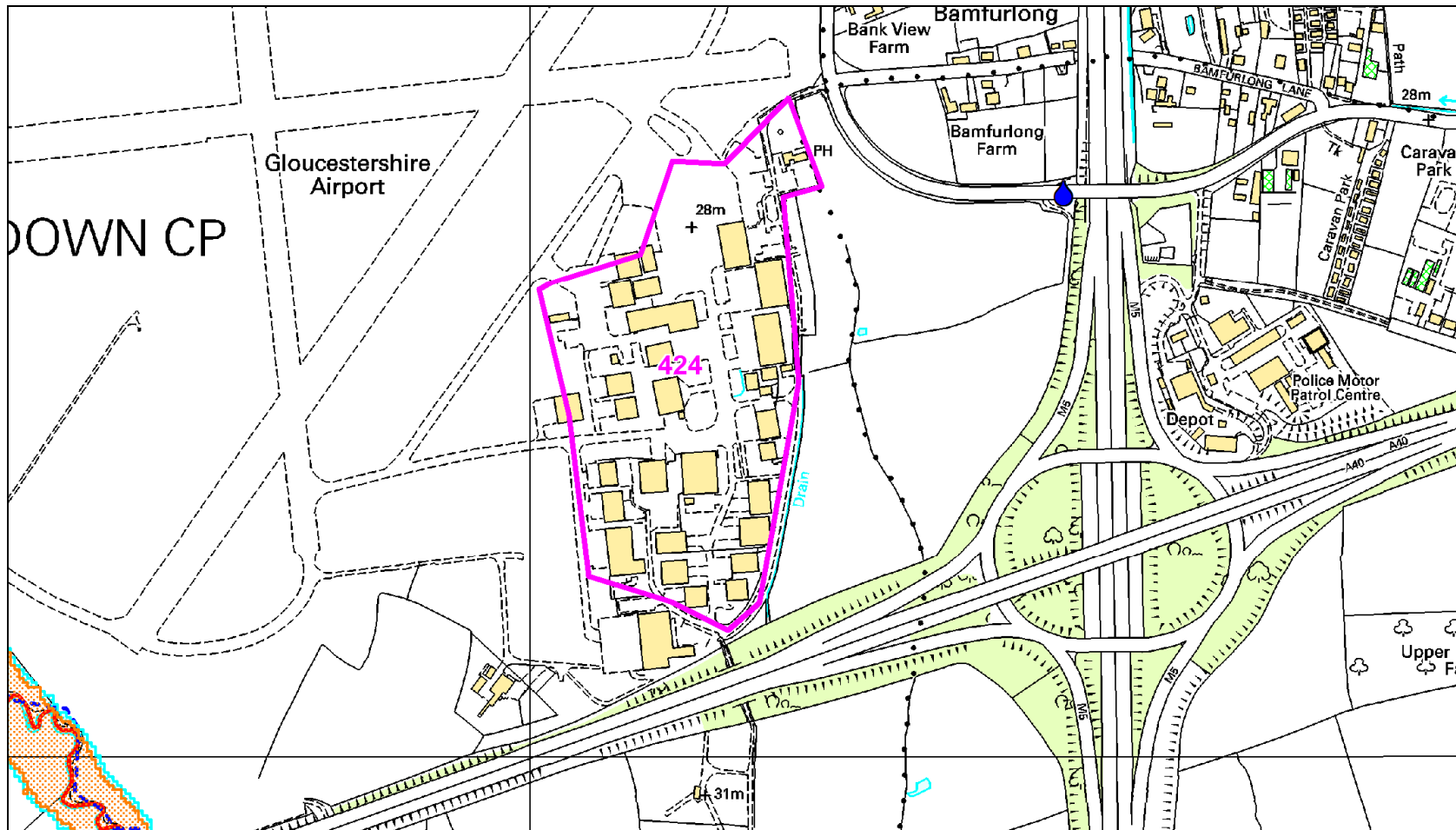
© Crown Copyright

## SITE 300



© Crown Copyright

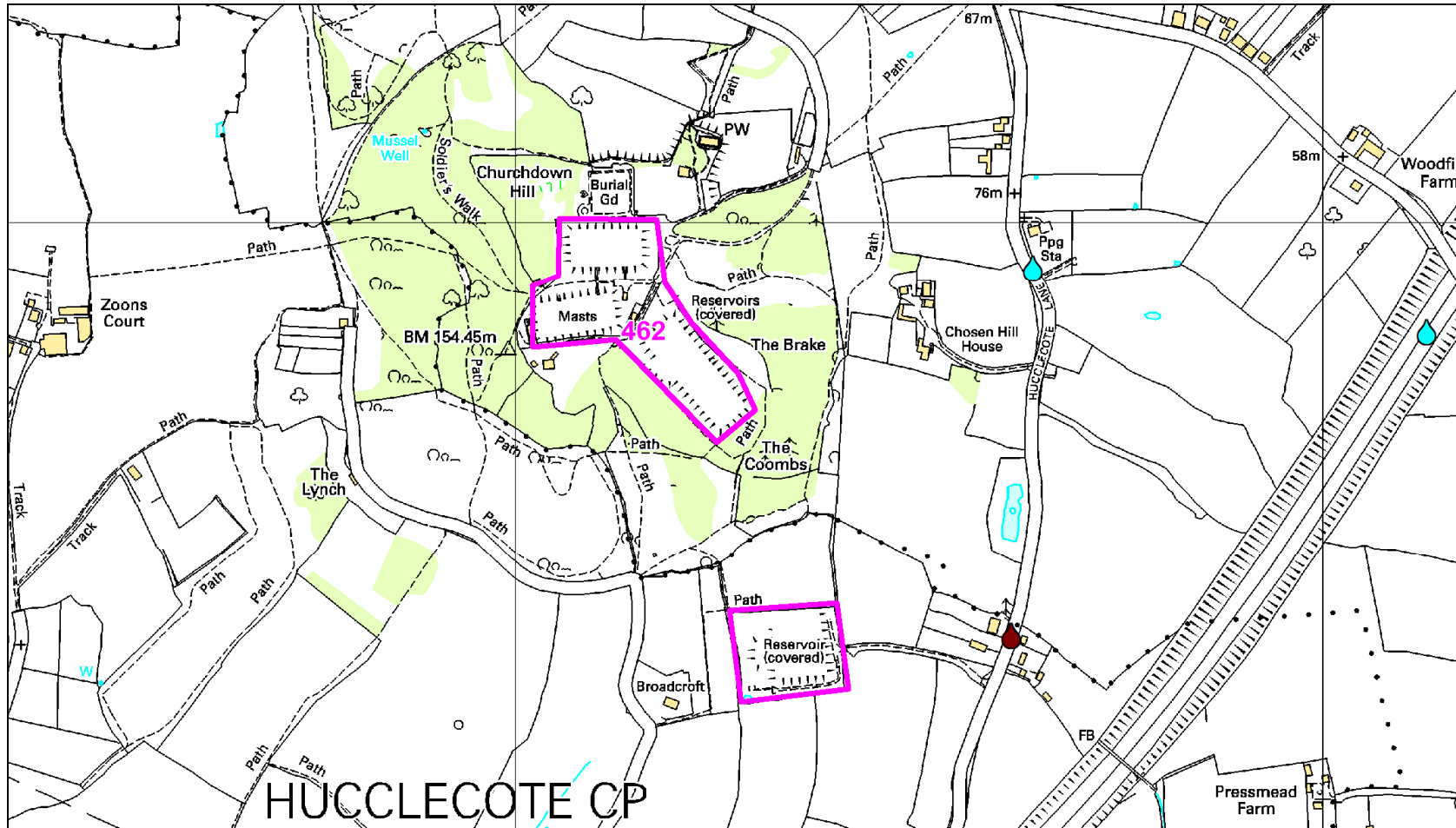
## SITE 424



© Crown Copyright

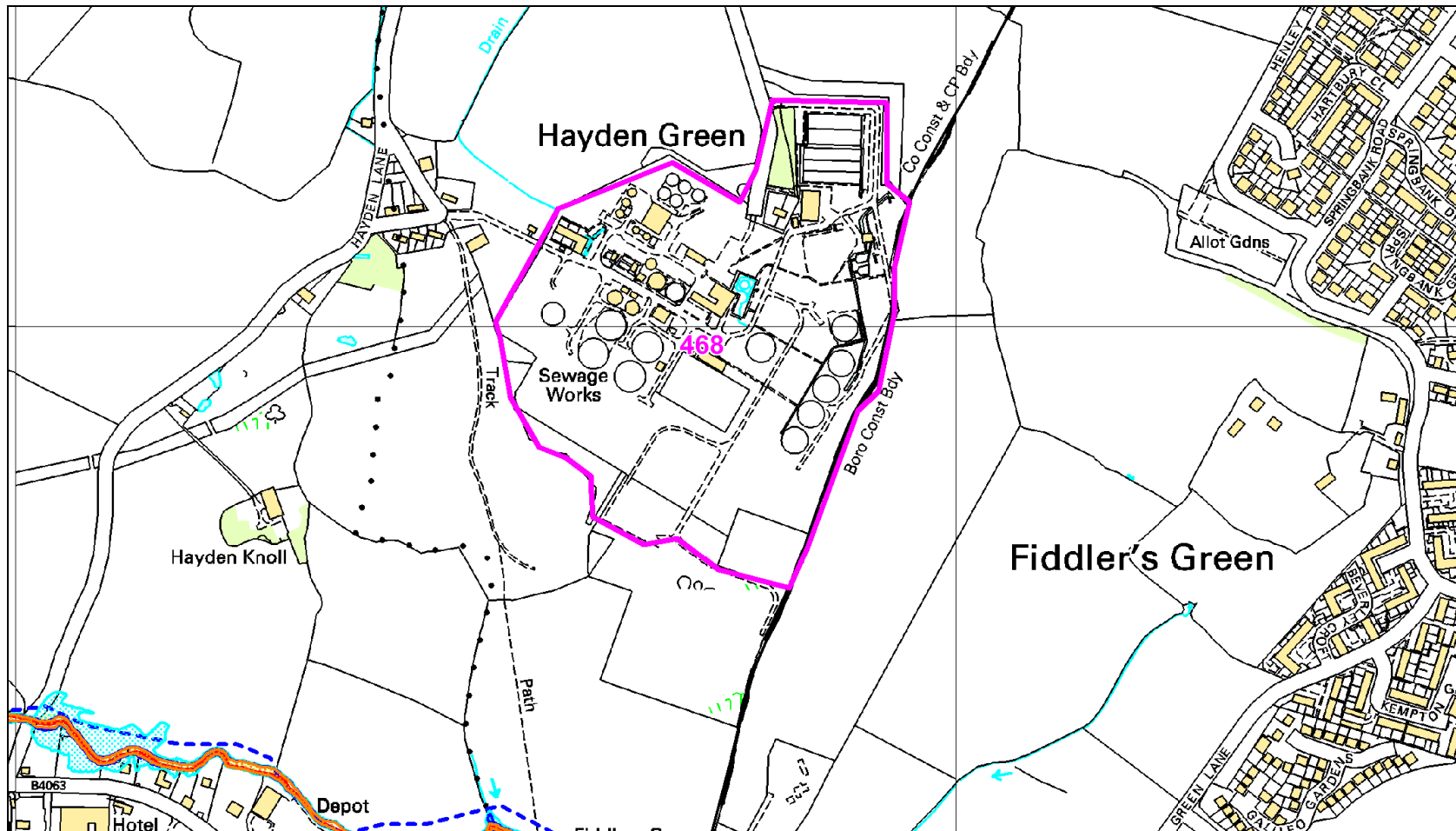


## SITE 462



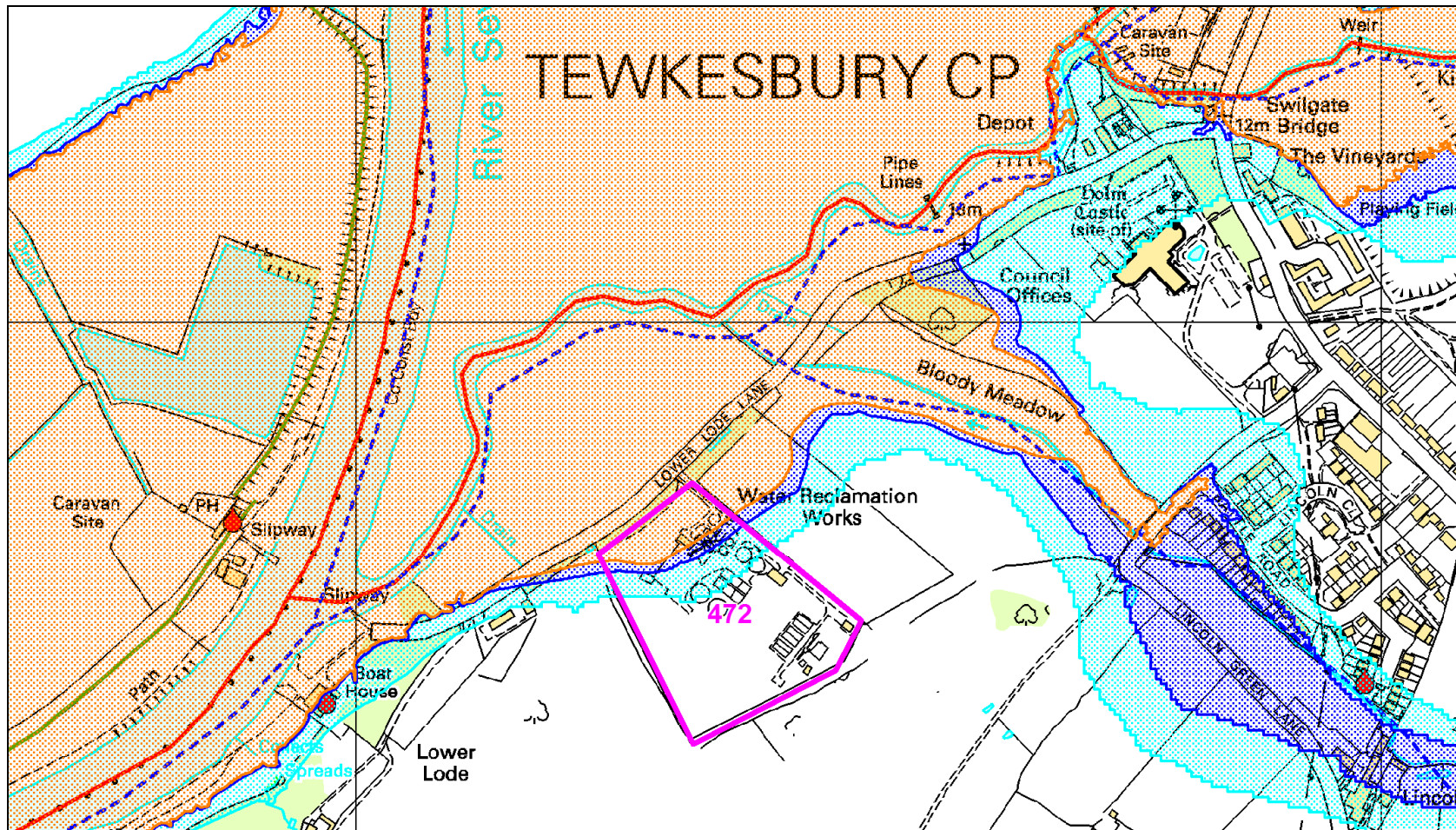
© Crown Copyright Reserved

## SITE 468



© Crown Copyright

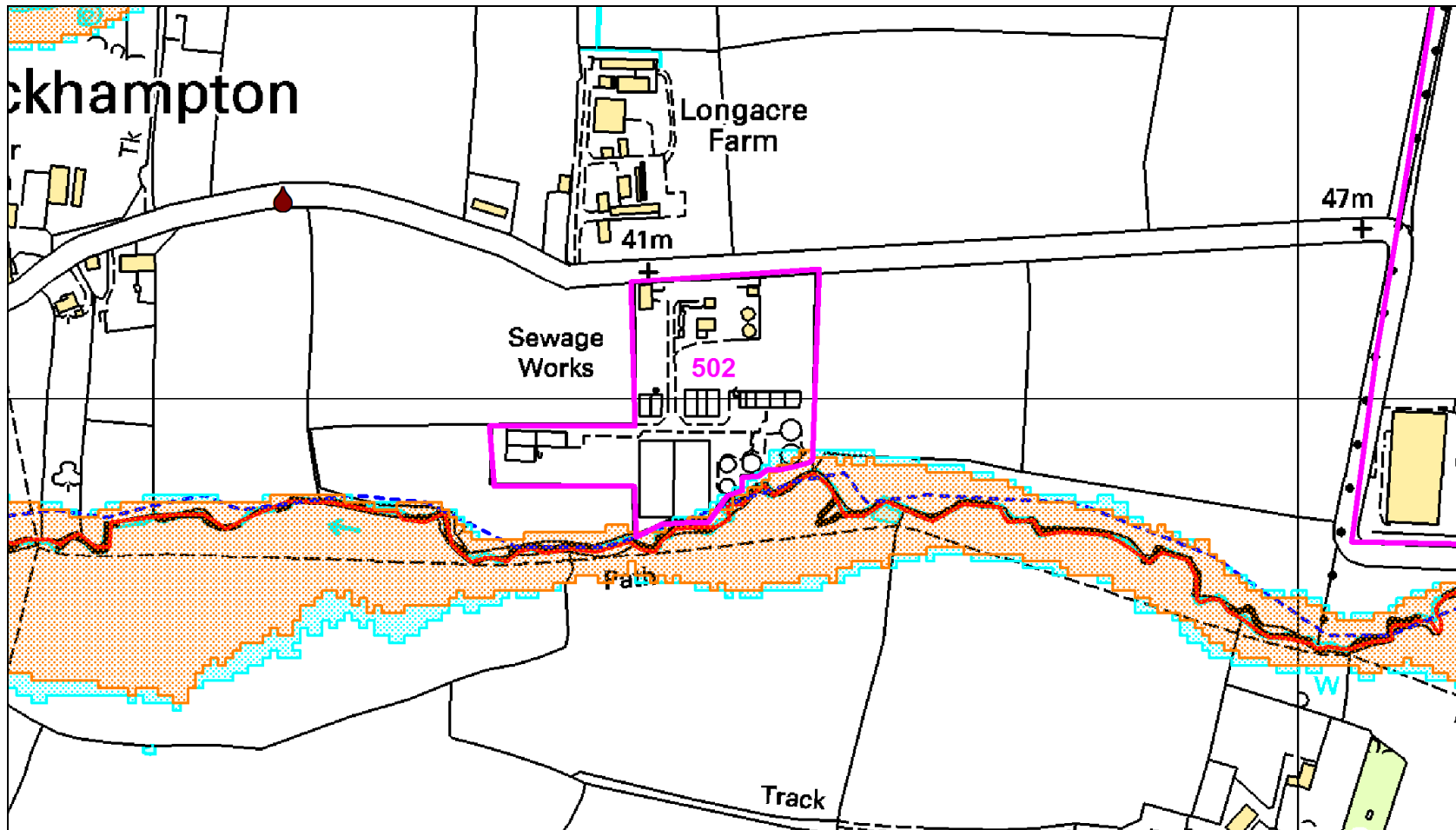
## SITE 472



© Crown Copyright

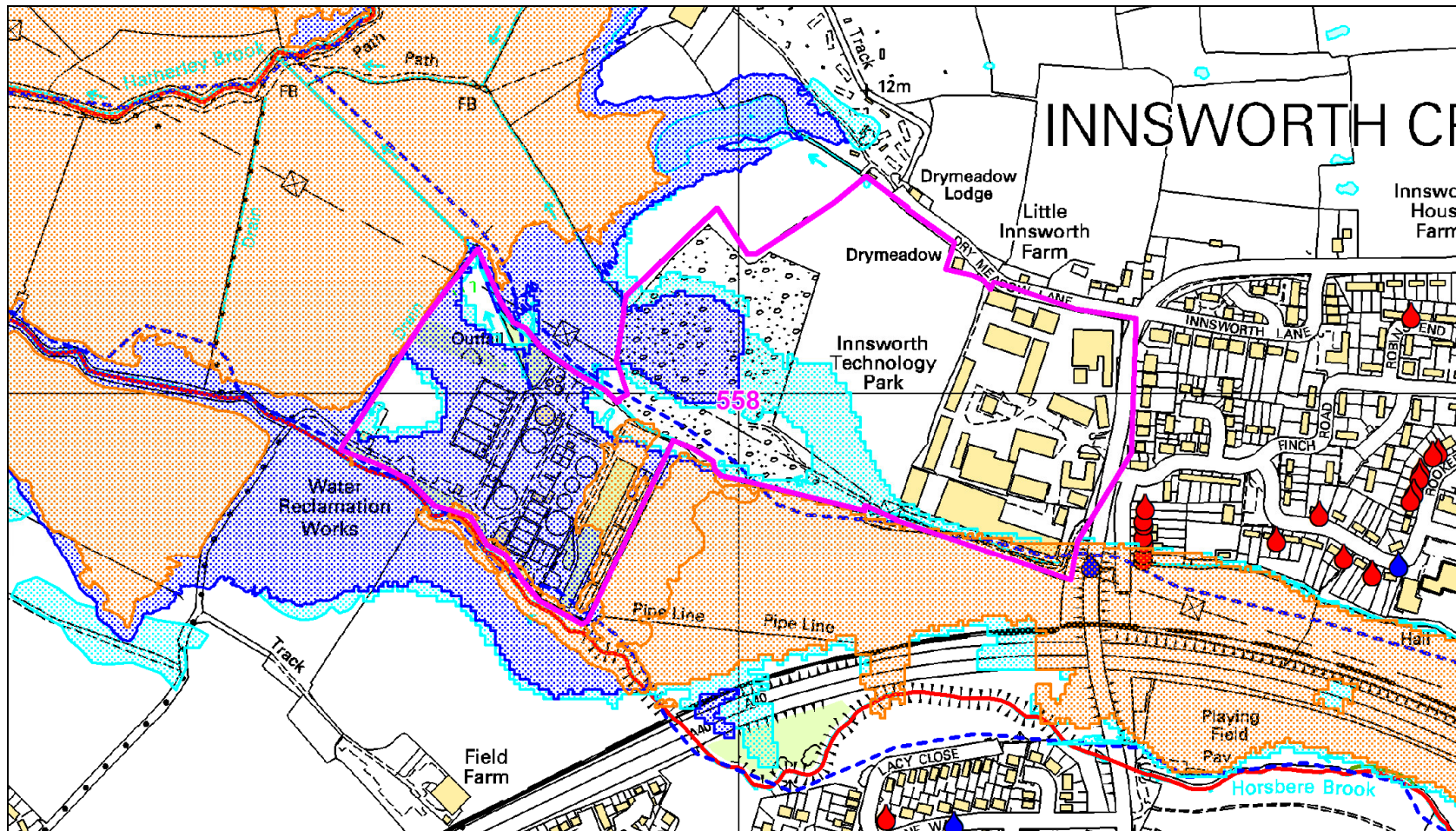


**SITE 502**



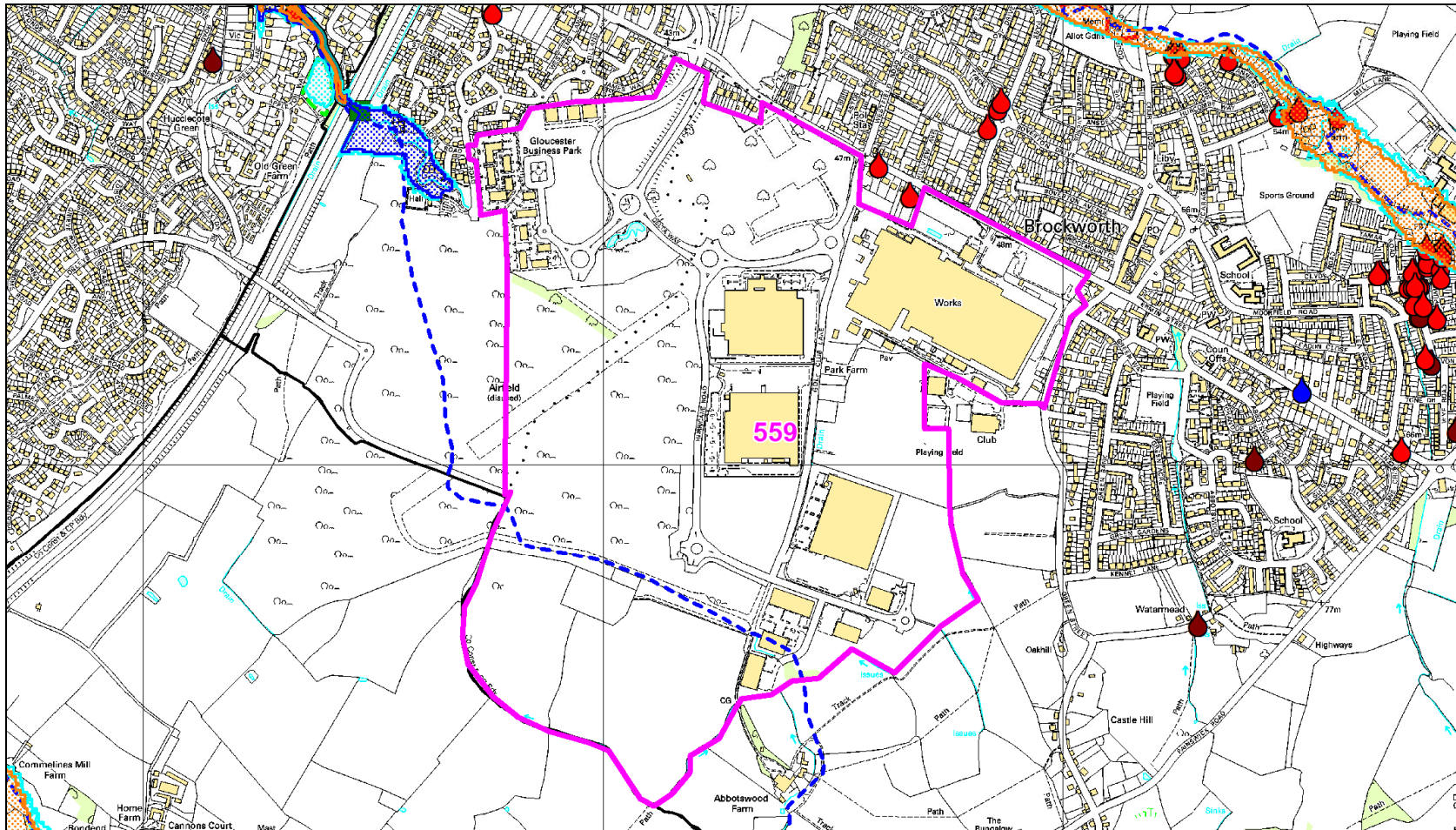
© Crown Copyright

## SITE 558



© Crown Copyright

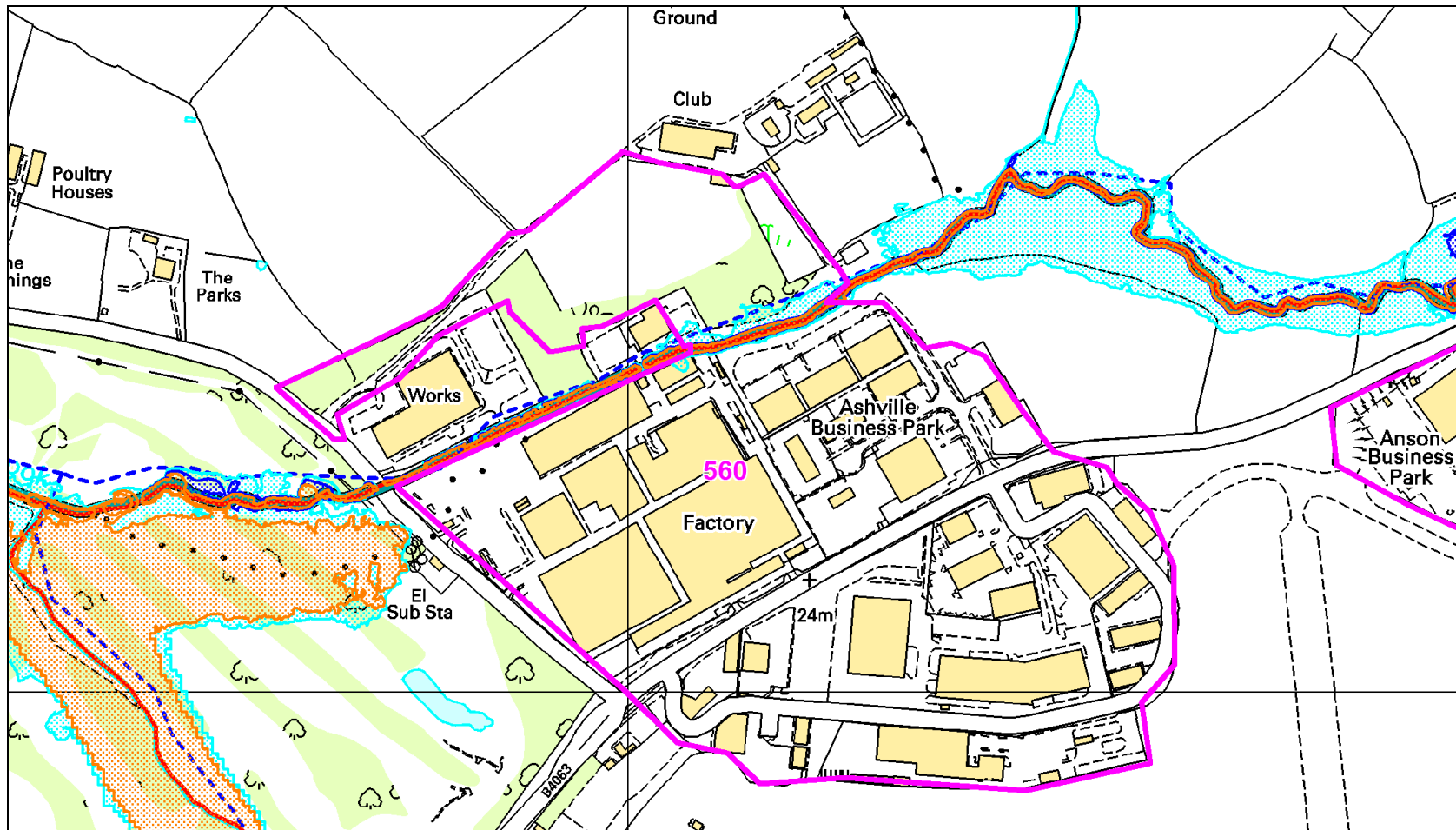
## SITE 559



© Crown Copyright

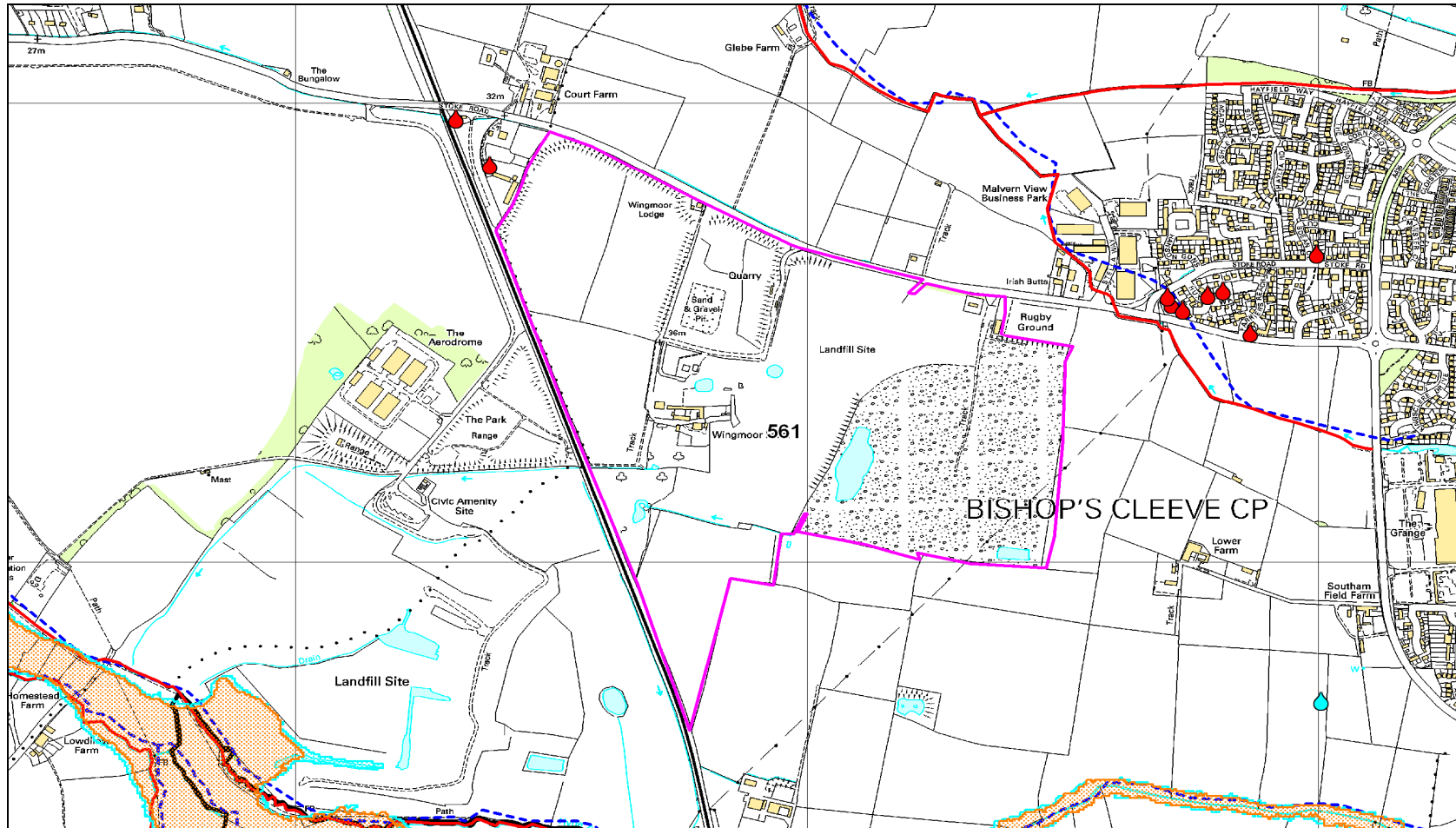


## SITE 560



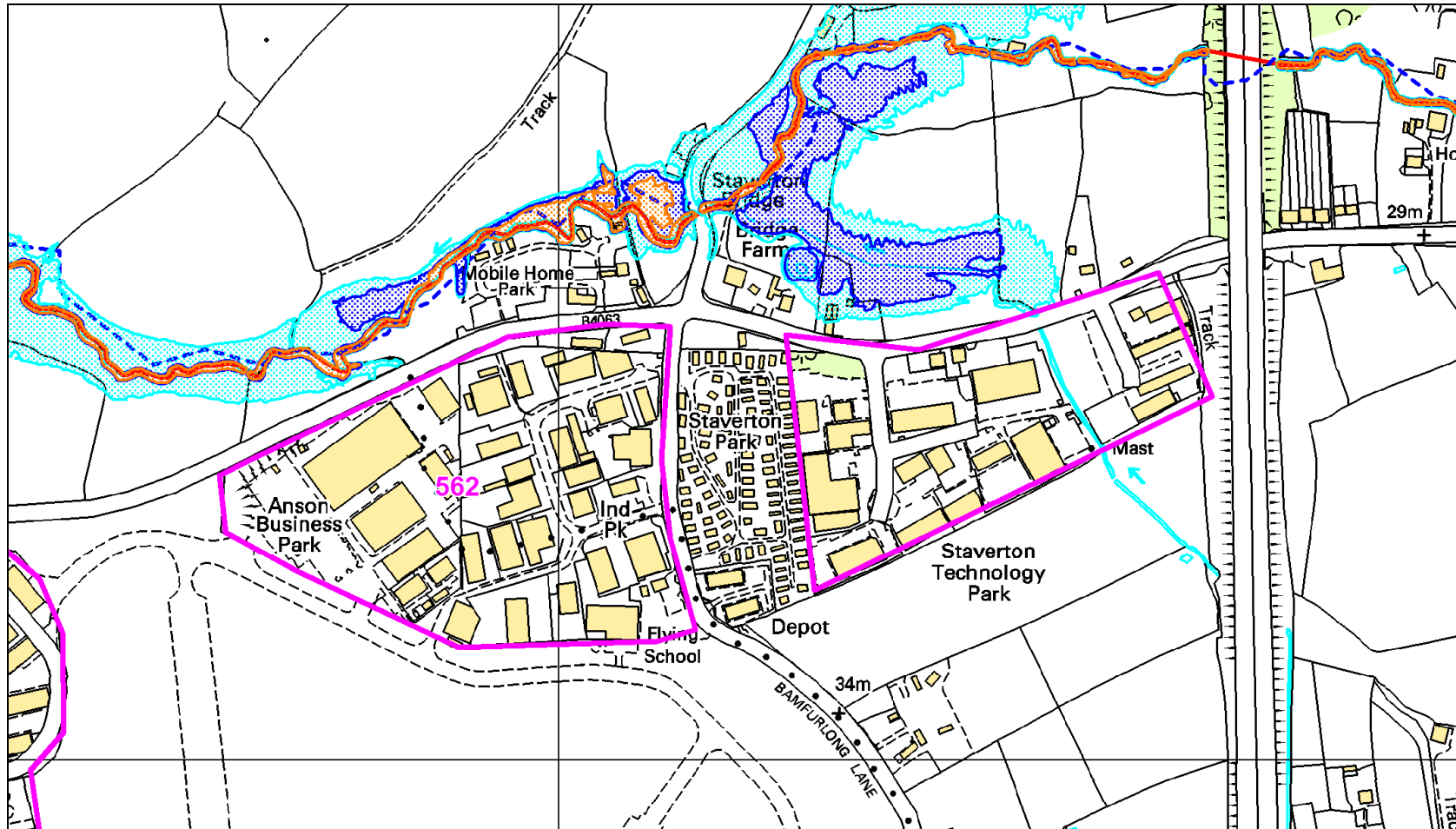
© Crown Copyright

## SITE 561



© Crown Copyright

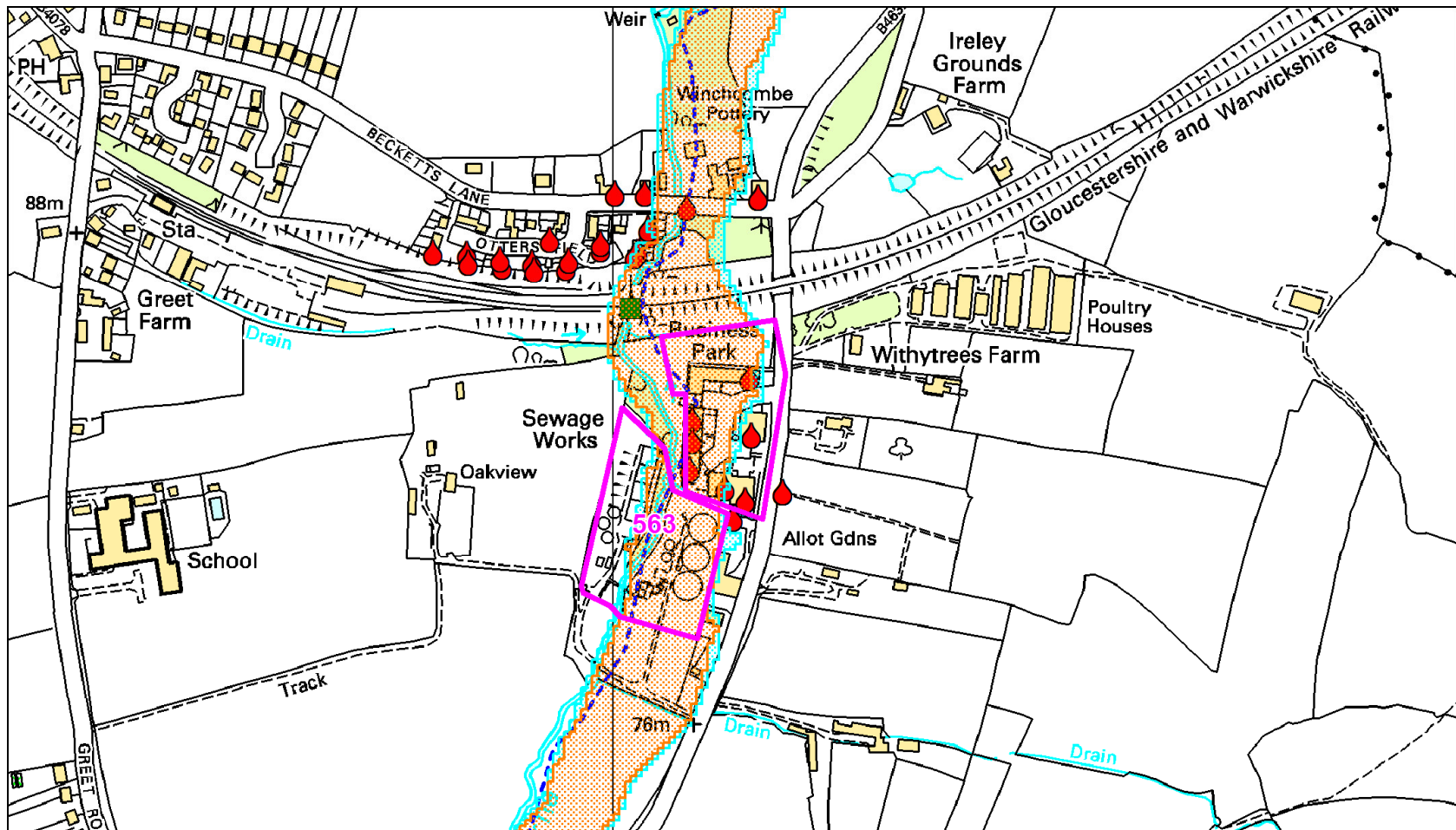
## SITE 562



© Crown Copyright



## SITE 563



© Crown Copyright